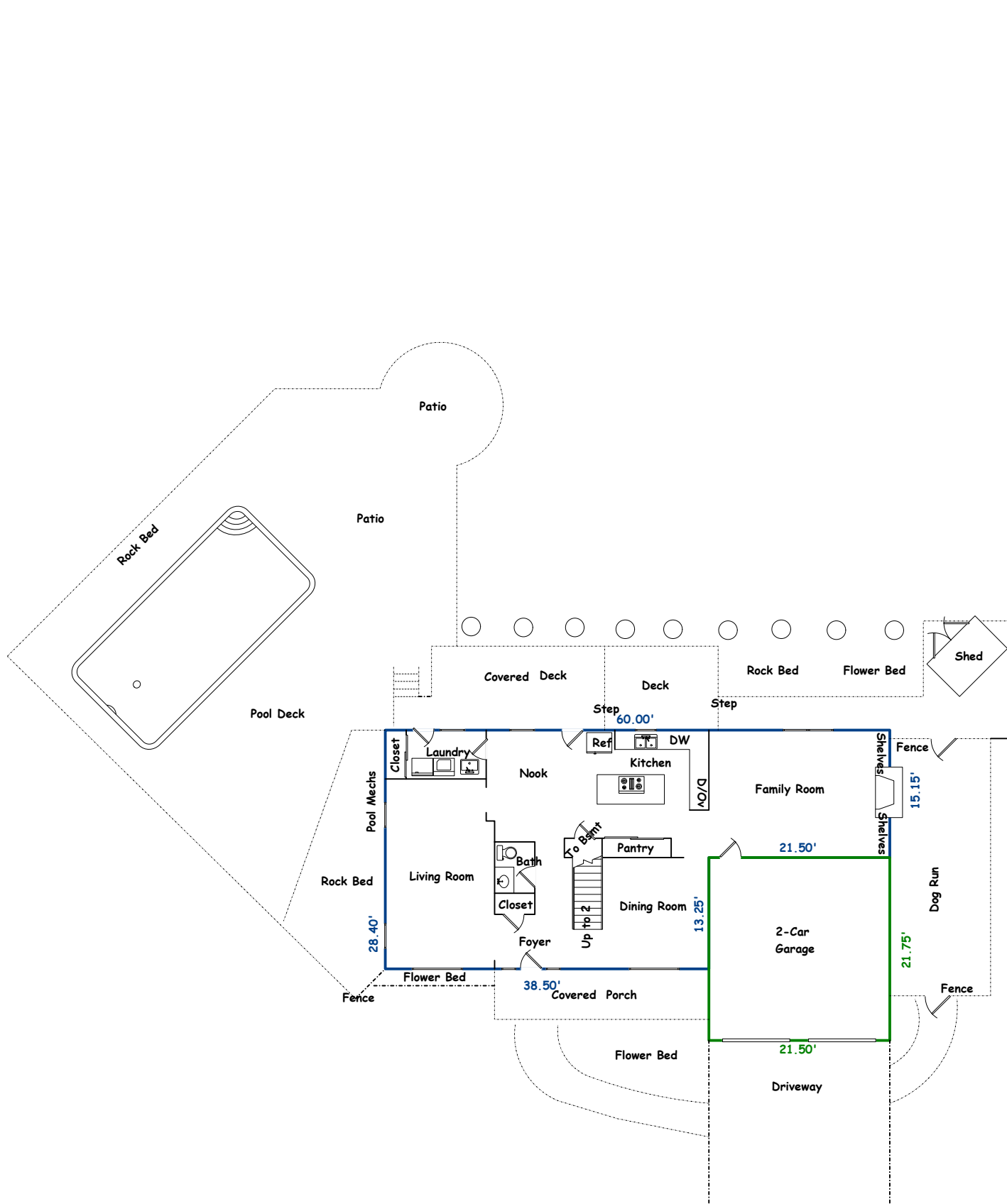


# SKETCH/AREA TABLE ADDENDUM

## SUBJECT INFO

File No.:	Parcel No.:		
Property Address: 9081 Jimson Weed Way			
City: Highlands Ranch	County:	State: CO	ZipCode: 80126
Owner:			
Client: Jack Fine Properties		Client Address:	
Appraiser Name:		Inspection Date:	

## SKETCH

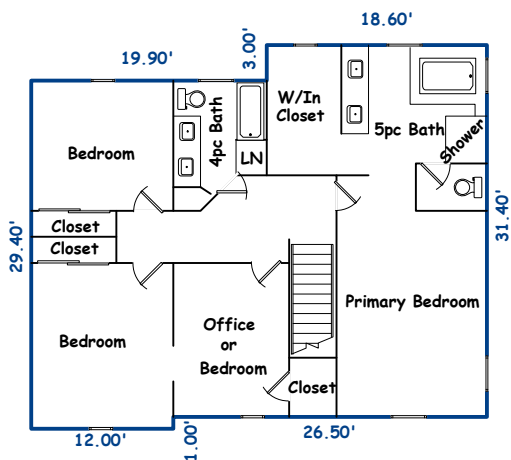


# SKETCH/AREA TABLE ADDENDUM

## SUBJECT INFO

File No.: Parcel No.:  
Property Address: 9081 Jimson Weed Way  
City: Highlands Ranch County: State: CO ZipCode: 80126  
Owner:  
Client: Jack Fine Properties Client Address:  
Appraiser Name: Inspection Date:

## SKETCH

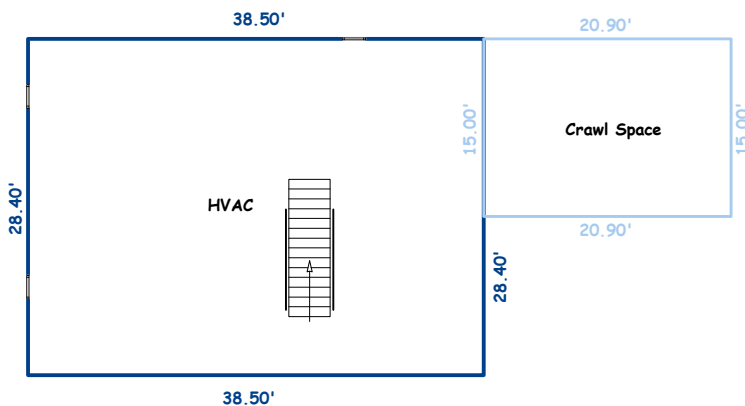


# SKETCH/AREA TABLE ADDENDUM

## SUBJECT INFO

File No.: Parcel No.:  
Property Address: 9081 Jimson Weed Way  
City: Highlands Ranch County: State: CO ZipCode: 80126  
Owner:  
Client: Jack Fine Properties Client Address:  
Appraiser Name: Inspection Date:

## SKETCH



# SKETCH/AREA TABLE ADDENDUM

## SUBJECT INFO

File No.: Parcel No.:  
Property Address: 9081 Jimson Weed Way  
City: Highlands Ranch County: State: CO ZipCode: 80126  
Owner:  
Client: Jack Fine Properties Client Address:  
Appraiser Name: Inspection Date:

## SKETCH

### First Floor (GLA1)

60.00 x 15.15 = 909.00  
38.50 x 13.25 = 510.13  
Total area: 1419.13

### Garage (GAR)

21.75 x 21.50 = 467.63  
Total area: 467.63

### Second Floor (GLA2)

29.40 x 12.00 = 352.80  
28.40 x 26.50 = 752.60  
18.60 x 3.00 = 55.80  
Total area: 1161.20

### Unfinished BSMT (BSMT)

38.50 x 28.40 = 1093.40  
Total area: 1093.40

### Crawl Space (NCA)

20.90 x 15.00 = 313.50  
Total area: 313.50