



New Mexico Office of the State Engineer

Water Right Summary



[get
image list](#)

WR File Number: RG 33921

Subbasin: CH

**Cross
Reference:**

Primary Purpose: DOM 72-12-1 DOMESTIC ONE
HOUSEHOLD

Primary Status: PMT Permit

Total Acres:

Subfile:

Header:

Total Diversion: 3.000

Cause/Case:

Owner: ROGER W. INMAN

Owner Class: Owner

Owner: PAMELA ELIZABETH INMAN

Owner Class: Owner

Documents on File

(acre-feet per annum)

Transaction Images	Trn #	Doc	File/Act	Status 1	Status 2	Transaction Desc.	From/To	Acres	Diversion	Consumptive
	707903	UWL	2021-09-20	UWL	ACC	RG 33921 X	T		0.000	
	559747	COWNF	2014-12-11	CHG	PRC	RG 33921	T		0.000	
	559735	COWNF	1992-08-10	CHG	PRC	RG 33921	T		0.000	
	707902	72121	1981-09-24	PMT	LOG	RG 33921 X	T		3.000	
	559733	72121	1980-03-04	PMT	LOG	RG 33921	T		3.000	

Current Points of Diversion

POD Number	Well Tag	Source	Q64	Q16	Q4	Sec	Tws	Rng	X	Y	Map	Other Location Desc
RG 33921		Shallow	NW	NW	SW	22	23N	06E	383593.0	4007987.0 *		
RG 33921 POD2	NA	Shallow	NW	NW	SW	22	23N	06E	383665.3	4007963.8		

* UTM location was derived from PLSS - see Help

The data is furnished by the NMOSE/ISC and is accepted by the recipient with the expressed understanding that the OSE/ISC make no warranties, expressed or implied, concerning the accuracy, completeness, reliability, usability, or suitability for any particular purpose of the data.

Transaction Summary

UWL Update Well Location


Transaction Number: 707903 Transaction Desc: RG 33921 X File Date: 2021-09-20

Primary Status: UWL Update Well Location

Secondary Status: ACC Accepted

Person Assigned: *****


Events

Event Images	Date	Type	Description	Comment	Processed By
 get images	2021-09-20	APP	Application Received	*	*****
	2021-09-20	UWL	Update Well Location		*****
	2021-09-20	QAT	Quality Assurance Completed	DATA/IMAGE	*****
	2021-09-21	ARW	WRAB Main File Rm Arch Sect	RG 33921 Archived	*****

Change to

WR File Nbr	Acres	Diversion	Consumptive	Purpose of Use
RG 33921		0.000		DOM 72-12-1 DOMESTIC ONE HOUSEHOLD

Point of Diversion

POD Nbr	Easting	Northing	Map	Grant
RG 33921 POD2	383665.3	4007963.8		JUAN JOSE LOBATO
* UTM location was derived from PLSS - see Help				

The data is furnished by the NMOSE/ISC and is accepted by the recipient with the expressed understanding that the OSE/ISC make no warranties, expressed or implied, concerning the accuracy, completeness, reliability, usability, or suitability for any particular purpose of the data.

Transaction Summary

COWNF Change of Ownership Full

Transaction Number: 559747 **Transaction Desc:** RG 33921 **File Date:** 2014-12-11

Primary Status: CHG Change of Ownership


Secondary Status: PRC Processed

Person Assigned: *****

Applicant: ROGER W. INMAN

Applicant: PAMELA ELIZABETH INMAN

Events

Event Images	Date	Type	Description	Comment	Processed By
 get images	2014-12-11	APP	Application Received	*	*****
	2014-12-11	CHG	Change of ownership Full		*****
	2015-01-28	QAT	Quality Assurance Completed	DATA	*****
	2015-06-15	QAT	Quality Assurance Completed	IMAGE	*****
	2023-01-23	ARW	WRAB Main File Rm Arch Sect	RG 33921 Archived	*****

Water Right Information

WR File Nbr	Acres	Diversion	Consumptive	Purpose of Use
RG 33921		0.000		DOM 72-12-1 DOMESTIC ONE HOUSEHOLD

The data is furnished by the NMOSE/ISC and is accepted by the recipient with the expressed understanding that the OSE/ISC make no warranties, expressed or implied, concerning the accuracy, completeness, reliability, usability, or suitability for any particular purpose of the data.

5/19/25 1:58 PM MST

Transaction Summary

©2024 New Mexico Office of the State Engineer, All Rights Reserved. | [Disclaimer](#) | [Contact Us](#) | [Help](#) | [Home](#) |

STATE ENGINEER OFFICE

WELL RECORD

Section 1. GENERAL INFORMATION

(A) Owner of well C. A. Casburn Owner's Well No. 33921X
 Street or Post Office Address P.O. Box 167
 City and State Abiquiu, New Mexico 87510

Well was drilled under Permit No. 33 33921-X and is located in the:

a. 1/4 1/4 1/4 1/4 of Section Township Range N.M.P.M.

b. Tract No. of Map No. of the

c. Lot No. 12 of Block No. of the Abiquiu Estates
 Subdivision, recorded in 810 Arriba County.

d. X= feet, Y= feet, N.M. Coordinate System Zone in
 the Grant.

(B) Drilling Contractor Larry Peters, Caniz Well Drilling License No. 720

Address P.O. Box 1266, Bernalillo, New Mexico 87512

Drilling Began 6-4-82 Completed 6-5-82 Type tools Cable Size of hole 6 in.

Elevation of land surface or at well is ft. Total depth of well 50 ft.

Completed well is ☒ shallow ☐ artesian. Depth to water upon completion of well 7 ft.

Section 2. PRINCIPAL WATER-BEARING STRATA

Depth in Feet		Thickness in Feet	Description of Water-Bearing Formation	Estimated Yield (gallons per minute)
From	To			
7	36	29	Sand and gravel	50 GPM

Section 3. RECORD OF CASING

Diameter (inches)	Pounds per foot	Threads per in.	Depth in Feet		Length (feet)	Type of Shoe	Perforations	
			Top	Bottom			From	To
6 5/8	12.88	none	0	50	50	weld-on	18	35

Section 4. RECORD OF MUDDING AND CEMENTING

Depth in Feet		Hole Diameter	Sacks of Mud	Cubic Feet of Cement	Method of Placement
From	To				

Section 5. PLUGGING RECORD

Plugging Contractor
 Address
 Plugging Method
 Date Well Plugged
 Plugging approved by:

State Engineer Representative

No.	Depth in Feet		Cubic Feet of Cement
	Top	Bottom	
1			
2			
3			
4			

FOR USE OF STATE ENGINEER ONLY

Date Received

RG-33921

Quad dom FWL FSL

Abiquiu Estates

File No. Use Location No.



NEW MEXICO OFFICE OF THE STATE ENGINEER

File No. **RG-33921**

CHANGE OF OWNERSHIP OF 72-12-1 PERMIT FOR (check one):

☒ Individual☐ Corporation

1. OWNER OF RECORD (Seller)

6-38600

Name: FRED BERRY	Name:	
Phone: <input type="checkbox"/> Home <input type="checkbox"/> Cell Phone (Work):	Phone: <input type="checkbox"/> Home <input type="checkbox"/> Cell Phone (Work):	
a. Owner of Record File No: RG-33921	b. Sub-file No.:	c. Cause No.:

2. NEW OWNER (Buyer) Note: If more owners need to be listed, attach a separate sheet. Attached? ☐ Yes

Name: ROGER W. INMAN	Name: PAMELA ELIZABETH INMAN
Contact or Agent: check here if Agent <input type="checkbox"/>	Contact or Agent: check here if Agent <input type="checkbox"/>
Mailing Address: PO BOX 939	Mailing Address: SAME
City: Abiquiu	City:
State: NM Zip Code: 87510	State: Zip Code:
Phone: 505 685 0082 <input checked="" type="checkbox"/> Home <input type="checkbox"/> Cell Phone (Work):	Phone: <input type="checkbox"/> Home <input type="checkbox"/> Cell Phone (Work):
E-mail (optional):	E-mail (optional):

Required: Submit warranty deed(s) or other instrument(s) of conveyance properly recorded with the county clerk's office.

3. AMOUNT CONVEYED

Amount of Water (acre-feet per annum): **3.0**

4. LIST ALL KNOWN POINT(S) OF DIVERSION (POD) FOR THE 72-12-1 PERMIT CONVEYED

OSE POD No.	Subdivision	Section	Township	Range
RG-33921	X=1626415 Y=1896702			
	RIO ARRIBA COUNTY			
	JUAN JOSE LOBATO LAND GRANT			

2014 DEC 11 PM 4:06**OFFICE OF STATE ENGINEER
SANTA FE, NEW MEXICO**

FOR OSE INTERNAL USE

Change of Ownership, Form wr-02d, Revised 8/25/11


File Number:	Trn Number: 559747
Trans Description (optional):	
Sub-Basin:	

5. ADDITIONAL STATEMENTS OR EXPLANATIONS

ACKNOWLEDGEMENT FOR INDIVIDUAL

I, We (name of owner(s)), ROGER W. INMAN PAMELA ELIZABETH INMAN
Print Name(s)


affirm that the foregoing statements are true to the best of (my, our) knowledge and belief.


Signature


Signature

State of New Mexico)
County of Santa Fe) ss.

This instrument was acknowledged before me this 11 day of DECEMBER A.D., 20 14, by (name of owner(s)):



Notary Public:

My commission expires:


06-24-2018

ACKNOWLEDGEMENT FOR CORPORATION

I, We (name of owner(s)), _____
Print Name(s)

affirm that the foregoing statements are true to the best of (my, our) knowledge and belief.

Officer Signature

Officer Signature

State of _____)
County of _____) ss.

This instrument was acknowledged before me this _____ day of _____ A.D., 20 _____, by the following on behalf of said corporation.

Name of Officer: _____

Title of Officer: _____

Name of Corporation Acknowledging: _____

State of Corporation: _____

Notary Public: _____

My commission expires: _____

FOR USE INTERNAL USE

Change of Ownership, Form wr-02d, Revised 8/25/11

File Number: _____

Trn Number: 559747

Trans Description (optional): _____

Sub-Basin: _____