































BACK 40









LEGEND

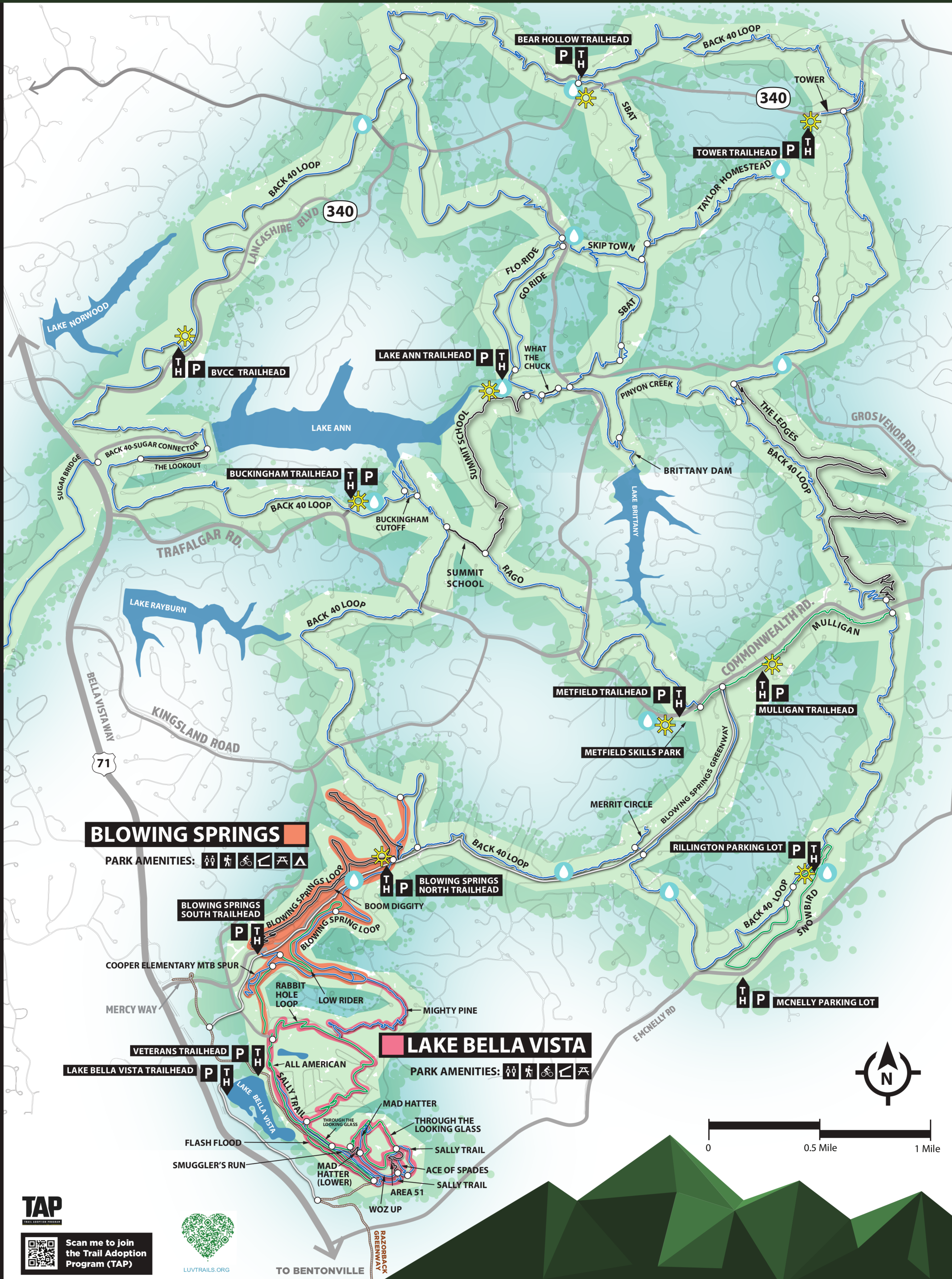
-  EASY TRAILS (4" WIDE)
 -  DIFFICULT TRAILS (2"-3" WIDE)
 -  VERY DIFFICULT TRAILS (1 1/2"-2" WIDE)
 -  SKILLS COURSE
 -  OTHER SOFT SURFACE TRAILS
 -  PAVED TRAILS
 -  RAZORBACK GREENWAY
-
-  PARKING AREA
 -  CAMPING
 -  RESTROOMS
 -  BIKING ONLY
 -  KIOSK
 -  SHELTER
 -  TRAILHEAD
 -  BIKE FEATURES
 -  WATER FOUNTAIN
 -  PICNIC AREA
 -  INTERSECTION
 -  HIKING TRAILS

TRAIL DESCRIPTIONS

	ALL-AMERICAN	0.88 Miles
	BLOWING SPRINGS LOOP ACCESS	0.1 Miles
	COOPER ELEMENTARY SPUR	0.38 Miles
	FLASH FLOOD	0.39 Miles
	LOW RIDER	0.69 Miles
	MULLIGAN	1 Mile
	RABBIT HOLE LOOP	1 Mile
	SNOWBIRD	1 Mile
	THROUGH THE LOOKING GLASS	1 Mile

	ACE OF SPADES	0.20 Miles
	BACK 40	21.0 Miles
	BLOWING SPRING LOOP	2 Miles
	BRITTANY DAM	0.17 Miles
	BUCKINGHAM CUTOFF	0.08 Miles
	COOPER ELEMENTARY MTB SPUR	0.38 Miles
	FLO-RIDE	2.17 Miles
	GO RIDE	0.74 Miles
	MAD HATTER (UPPER)	0.21 Miles
	MERRIT CIRCLE	0.1 Miles
	MIGHTY PINE	0.77 Miles
	PINYON CREEK	2.08 Miles
	RAGO	2.96 Miles
	SALLY TRAIL	0.77 Miles
	SALLY TRAIL SOUTH	0.25 Miles
	SBAT	2.33 Miles
	SMUGGLER'S RUN	0.27 Miles
	SUGAR BRIDGE	2 Miles
	TAYLOR HOMESTEAD	1.71 Miles
	TOWER	0.11 Miles
	WOZ UP	0.29 Miles

	AREA 51	0.25 Miles
	BLOWING SPRING LOOP	2 Miles
	BOOM DIGGITY	0.92 Miles
	THE LEDGES	2.94 Miles
	THE LOOKOUT	0.29 Miles
	MAD HATTER (LOWER)	0.13 Miles
	SUMMIT SCHOOL	0.5 Miles
	WHAT THE CHUCK	0.1 Miles



TAP
TRAIL ADOPTION PROGRAM

Scan me to join the Trail Adoption Program (TAP)

LUVTRAILS.ORG

