





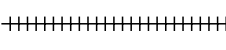


















TOWN OF ARLINGTON COMPREHENSIVE PLAN

ARLINGTON, TENNESSEE
JANUARY, 2020

PREPARED FOR:
TOWN OF ARLINGTON
5654 AIRLINE ROAD
ARLINGTON, TENNESSEE

SHEET 1 OF 1

Legend

-  TOWN CENTER
-  UTILITY EASEMENT
-  TOWN LIMIT
-  TOWN RESERVE LIMIT
-  RAILROAD
- FUTURE LAND USES**
-  RURAL RESIDENTIAL / AG
-  ESTATE RESIDENTIAL
-  LOW INTENSITY SUBURBAN RESIDENTIAL
-  SUBURBAN RESIDENTIAL
-  HIGHER INTENSITY SUBURBAN RESIDENTIAL
-  MIXED USE
-  NEIGHBORHOOD SUPPORT COMMERCIAL
-  COMMUNITY SUPPORT COMMERCIAL
-  REGIONAL SUPPORT COMMERCIAL
-  OFFICE EMPLOYMENT NODE
-  LIGHT INDUSTRIAL EMPLOYMENT NODE
-  INSTITUTIONAL
-  GREENWAYS, PARKS, AND OPEN SPACES
-  FLOODWAY
-  TRAIL SYSTEM
-  FUTURE ROADWAY
-  FUTURE PARK LOCATION
-  FUTURE FIRE STATION LOCATION

