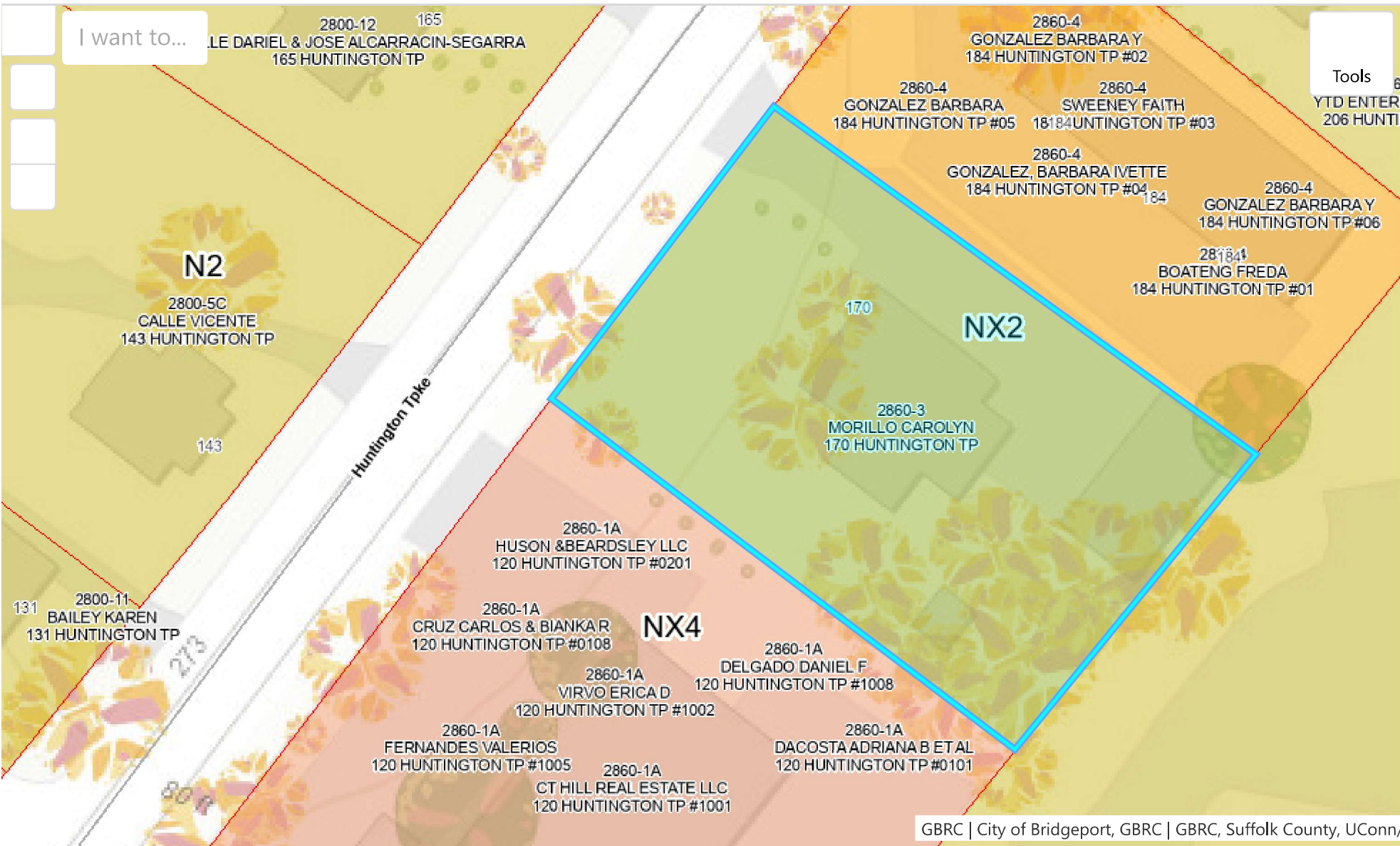



Search...

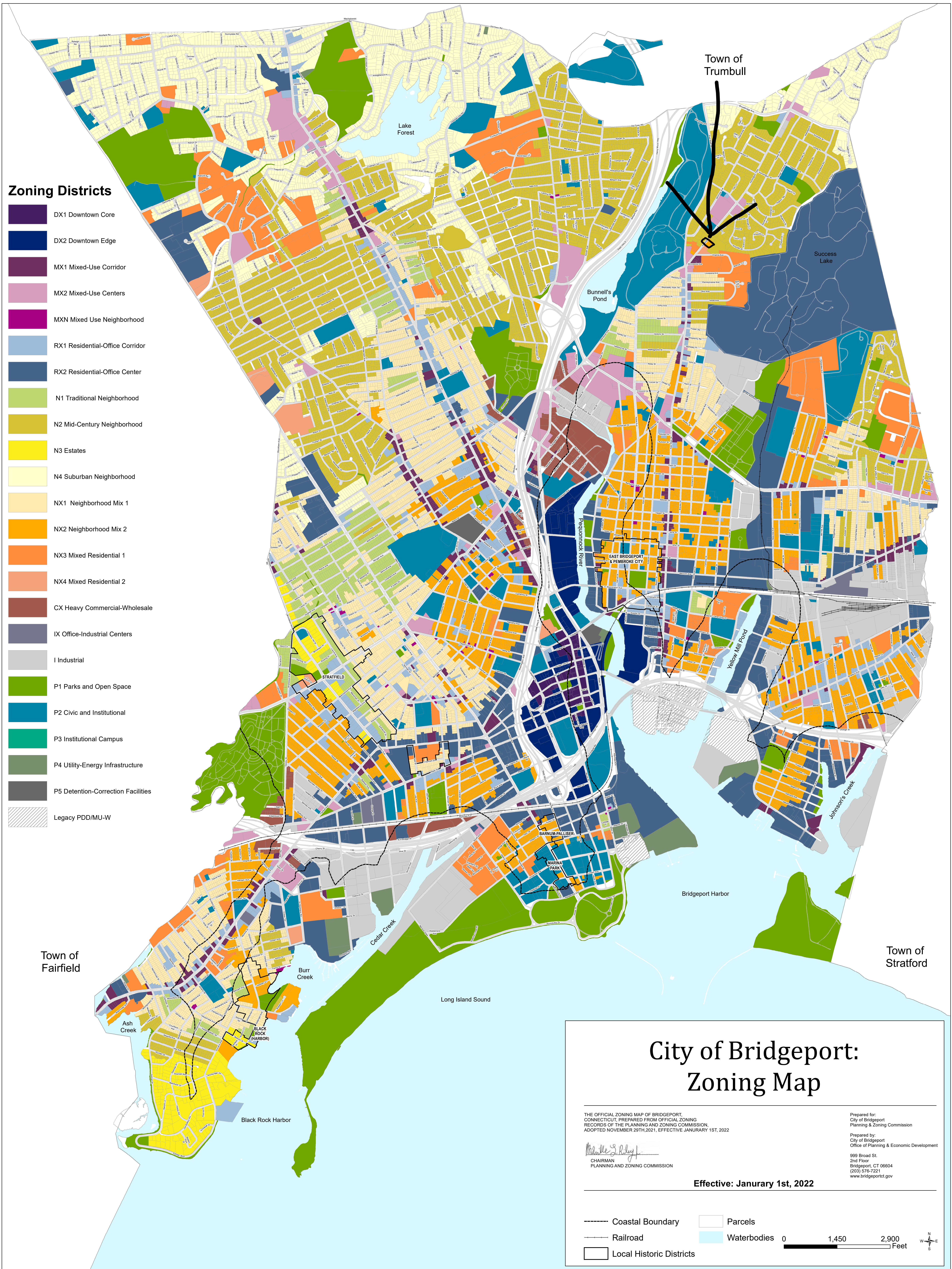


Tools
6
YTD ENTERI
206 HUNTI



Basemaps





Zoning Districts

- DX1 Downtown Core
- DX2 Downtown Edge
- MX1 Mixed-Use Corridor
- MX2 Mixed-Use Centers
- MXN Mixed Use Neighborhood
- RX1 Residential-Office Corridor
- RX2 Residential-Office Center
- N1 Traditional Neighborhood
- N2 Mid-Century Neighborhood
- N3 Estates
- N4 Suburban Neighborhood
- NX1 Neighborhood Mix 1
- NX2 Neighborhood Mix 2
- NX3 Mixed Residential 1
- NX4 Mixed Residential 2
- CX Heavy Commercial-Wholesale
- IX Office-Industrial Centers
- I Industrial
- P1 Parks and Open Space
- P2 Civic and Institutional
- P3 Institutional Campus
- P4 Utility-Energy Infrastructure
- P5 Detention-Correction Facilities
- Legacy PDD/MU-W

Town of Trumbull

Success Lake

Bunnell's Pond

Petunook River

Yellow Mill Pond

Johnson's Creek

Bridgeport Harbor

Town of Stratford

Town of Fairfield

Burr Creek

Long Island Sound

Cedar Creek

Ash Creek

Black Rock Harbor

STRATFIELD

BARNUM-PALLISER

MARINA PARK

City of Bridgeport: Zoning Map

THE OFFICIAL ZONING MAP OF BRIDGEPORT, CONNECTICUT, PREPARED FROM OFFICIAL ZONING RECORDS OF THE PLANNING AND ZONING COMMISSION, ADOPTED NOVEMBER 29TH, 2021, EFFECTIVE JANUARY 1ST, 2022

Michelle S. Riley
CHAIRMAN
PLANNING AND ZONING COMMISSION

Prepared for:
City of Bridgeport
Planning & Zoning Commission

Prepared by:
City of Bridgeport
Office of Planning & Economic Development
999 Broad St.
2nd Floor
Bridgeport, CT 06604
(203) 576-7221
www.bridgeportct.gov

Effective: January 1st, 2022

----- Coastal Boundary	□ Parcels
— Railroad	□ Waterbodies
□ Local Historic Districts	

0 1,450 2,900
Feet