

Thomas C. Turney
State Engineer



Santa Fe Office
PO BOX 25102
SANTA FE, NM 87504-5102

**STATE OF NEW MEXICO
STATE ENGINEER OFFICE**

Trn Nbr: 249619
File Nbr: RG 79302

Dec. 06, 2002

CARL & REBECCA CALVERT
1721 AVENIDA LAS CAMPANAS NW
ALBUQUERQUE, NM 87107

Greetings:

Enclosed is your copy of the 72-12-1 Permit which has been approved. Your attention is called to the Specific and the General Conditions of Approval of this permit.

In accordance with General Condition C, a well record shall be filed in this office within ten (10) days after completion of drilling. The well record is proof of completion of the well. IT IS YOUR RESPONSIBILITY TO ASSURE THAT THE WELL LOG BE FILED WITHIN 10 DAYS OF DRILLING THE WELL.

This permit will expire on or before 12/06/2003, unless the well has been drilled and the well log filed in this office.

Sincerely,

A handwritten signature in dark ink, appearing to read "Mara Smith".

Mara Smith
(505) 827-6120

Enclosure

cc: Albuquerque Office

wr_01app

HC-28799
#500

File Number: RG-79302

NEW MEXICO STATE ENGINEER OFFICE
APPLICATION FOR PERMIT TO USE UNDERGROUND WATERS
IN ACCORDANCE WITH SECTION 72-12-1 NEW MEXICO STATUTES

1. APPLICANT

Name: Carl and Rebecca Calvert Work Phone: 505-758-9011
Contact: Mark Cowan (Phone # for area contact) Home Phone: _____
Address: 1721 Avenida Las Campanas NW
City: Albuquerque, New Mexico 87107 State: NM Zip: 87107

2. LOCATION OF WELL (E thru H optional)

A. SW 1/4 SE 1/4 NW 1/4 Section: 9 Township: 24N Range: 12E N.M.P.M.
in TAOS County.

B. X = 669250 feet, Y = 1940100 feet, N.M. Coordinate System
central Zone in the Gijosa Grant.
U.S.G.S. Quad Map TAOS, SW

C. Give State Engineer File Number if existing well: _____

D. On land owned by: Klauer Manufacturing Company

E. Tract No. _____, Map No. _____ of the _____

F. Lot No. 24, Block No. _____ of Unit/Tract _____ of the
El Mirador Subdivision recorded in TAOS County.

G. Latitude: _____ Longitude: _____

H. Other: Well will initially be utilized only by Lot 3 (Calvert owner) see comment

3. USE OF WATER (check use applied for)

☒ One household, non-commercial trees, lawn and garden not to exceed a
total of one acre.

☐ Livestock watering.

Note: If any of the following items are marked, give the name and nature
of business or use under item 5 of the additional statements or
explanations section.

☐ More than one household, non-commercial trees, lawns and gardens not to
exceed a total of one acre.

☐ Drinking and sanitary purposes and the irrigation of non-commercial
trees, shrubs and lawns not to exceed one acre in conjunction with a
commercial operation.

☐ Prospecting, mining or drilling operations to discover or develop
natural resources.

☐ Construction of public works, highways and roads.

Trn Desc: _____
Log Due Date: 12/6/03
Form: wr-01

File Number: RG-79302
Trn Number: 249619

NEW MEXICO STATE ENGINEER OFFICE
APPLICATION FOR PERMIT TO USE UNDERGROUND WATERS
IN ACCORDANCE WITH SECTION 72-12-1 NEW MEXICO STATUTES

4. WELL INFORMATION (Change, Repair, Drill, Test, Supplement)

Name of well driller and driller license number:

Gil Vigil, Vigil Welding and Drilling License No. WD, - 523
Approximate depth 1000 feet; Outside diameter of casing 6 5/8 inches.

☐ Change Location of existing well or replacement well

☐ Repair or Deepen:

☐ Clean out well to original depth

☐ Deepen well from _____ to _____ feet

☐ Other _____

☐ Drill and test a well for _____ use.

☐ Supplemental well

5. ADDITIONAL STATEMENTS OR EXPLANATIONS:

The well will be located on Lot 24, El Mirador and shared with lot 3. At this time there is no owner/applicant for Lot 24, therefore the permit is for a single household. When Lot 24 XXXXX is sold the permit will be changed to multiple household, in accordance with the well sharing agreement.

ACKNOWLEDGEMENT FOR NATURAL PERSONS

I, CARL A. CALVERT affirm that the foregoing statements are true to
(Please Print)

the best of my knowledge and belief, By: _____

Carl A Calvert
Signature

Signature

02 NOV 23 17:19:18

Trn Desc: _____
Log Due Date: 12/6/03
Form: wr-01

File Number: RL-74302
Trn Number: 249619

**NEW MEXICO STATE ENGINEER OFFICE
APPLICATION FOR PERMIT TO USE UNDERGROUND WATERS
IN ACCORDANCE WITH SECTION 72-12-1 NEW MEXICO STATUTES**

INSTRUCTIONS

1. The application shall be made in the name of the actual user of the well for the purpose specified in the application.
2. The application shall be filed in triplicate and forwarded with a \$5.00 filing fee to the Office of the State Engineer.
3. A separate application must be filed for each well to be drilled or used.
4. If well to be used is an existing well, an explanation (and the file number, if possible) should be given under Remarks (Item 5).
5. If well is to be used for livestock watering on state or federal land, proof of the following must be included as part of the application; (a) applicant is legally entitled to place his or her livestock on the land where the water is to be used, (b) applicant has been granted access to the drilling site and has permission to occupy the portion of the land as is necessary to drill and operate the well.
6. See General Conditions of Approval for more information.
7. Application for appropriation, well records and requests for information in the following basins should be addressed to the Office of the State Engineer at the location indicated.

Bluewater, Estancia, Rio Grande, Sandia, Gallup and San Juan Basins
District No. 1. 121 Tijeras NE, Suite 2000 - Springer Square Bldg.,
Albuquerque, NM 87102

Capitan, Carlsbad, Curry County, Fort Sumner, Hondo, Jal, Lea County,
Penasco, Portales, Roswell, Tucumcari Basins
District No. 2. 1900 West Second St., Roswell, NM 88201

Animas, Gila-San Francisco, Lordsburg, Mimbres, Nutt-Hockett, Playas, San
Simon and Virden Valley Basins
District No. 3. P.O. Box 844, Deming, NM 88031

Lower Rio Grande, Tularosa, Hueco, Las Animas Creek and Hot Springs Basins
District No. 4. 133 Wyatt Dr., Suite 3, Las Cruces, NM 88005

Canadian River, Upper Pecos, and Tucumcari Basins
Office of the State Engineer. P.O. Box 25102, Santa Fe, NM 87504-5102

Trn Desc: _____
Log Due Date: _____
Form: wr-01

File Number: _____
Trn Number: _____

**NEW MEXICO STATE ENGINEER OFFICE
APPLICATION FOR PERMIT TO USE UNDERGROUND WATERS
IN ACCORDANCE WITH SECTION 72-12-1 NEW MEXICO STATUTES**

GENERAL CONDITIONS OF APPROVAL

- A The maximum amount of water that may be appropriated under this permit is 3 acre-feet in any year.
- B The well shall be drilled by a driller licensed in the State of New Mexico in accordance with Section 72-12-1 New Mexico Statutes Annotated. A licensed driller shall not be required for the construction of a driven well; provided, that the casing shall not exceed two and three-eighths (2 3/8) inches outside diameter (Section 72-12-12).
- C Driller's well record must be filed with the State Engineer within 10 days after the well is drilled or driven. Failure to file the well record within that time shall result in automatic cancellation of the permit. Well record forms will be provided by the State Engineer upon request.
- D The casing shall not exceed 7 inches outside diameter except under specific conditions in which reasons satisfactory to the State Engineer are shown.
- E If the well under this permit is used at any time to serve more than one household or livestock watering, or for drinking and sanitation purposes in conjunction with a commercial operation, the permittee shall notify the State Engineer Office in writing.
- F In the event this well is combined with other wells permitted under Section 72-12-1 New Mexico Statutes Annotated, the total outdoor use shall not exceed the irrigation of one acre of non-commercial trees, lawn, and garden, or the equivalent outside consumptive use, and the total appropriation for household and outdoor use from the entire water distribution system shall not exceed 3 acre-feet in any year.
- G If artesian water is encountered, all rules and regulations pertaining to the drilling and casing of artesian wells shall be complied with.
- H The amount and uses of water permitted under this Application are subject to such limitations as may be imposed by the courts or by lawful municipal and county ordinances which are more restrictive than applicable State Engineer Regulations and the conditions of this permit.
- I The permittee shall utilize the highest and best technology available to ensure conservation of water to the maximum extent practical.

Trn Desc: _____
Log Due Date: _____
Form: wr-01

File Number: _____
Trn Number: _____

**NEW MEXICO STATE ENGINEER OFFICE
APPLICATION FOR PERMIT TO USE UNDERGROUND WATERS
IN ACCORDANCE WITH SECTION 72-12-1 NEW MEXICO STATUTES**

GENERAL CONDITIONS OF APPROVAL (Continued)

- I The permittee shall utilize the highest and best technology available to ensure conservation of water to the maximum extent practical.

SPECIFIC CONDITIONS OF APPROVAL

- 4 Use shall be limited to household, non-commercial trees, lawn and garden not to exceed one acre and/or stock use.

LOG This permit will automatically expire unless the well RG 79302 is completed and the well record filed on or before 12/06/2003.

ACTION OF STATE ENGINEER

This application is approved for the use indicated, subject to all general conditions and to specific conditions listed above.

Witness my hand and seal this 06 day of Dec A.D., 2002

Thomas C. Turney, State Engineer

By: Mara Smith
Mara Smith

Thomas C. Turney
State Engineer



Santa Fe Office
PO BOX 25102
SANTA FE, NM 87504-5102

**STATE OF NEW MEXICO
STATE ENGINEER OFFICE**

Trn Nbr: 249619
File Nbr: RG 79302

Dec. 06, 2002

CARL & REBECCA CALVERT
1721 AVENIDA LAS CAMPANAS NW
ALBUQUERQUE, NM 87107

Greetings:

Enclosed is your copy of the 72-12-1 Permit which has been approved. Your attention is called to the Specific and the General Conditions of Approval of this permit.

In accordance with General Condition C, a well record shall be filed in this office within ten (10) days after completion of drilling. The well record is proof of completion of the well. IT IS YOUR RESPONSIBILITY TO ASSURE THAT THE WELL LOG BE FILED WITHIN 10 DAYS OF DRILLING THE WELL.

This permit will expire on or before 12/06/2003, unless the well has been drilled and the well log filed in this office.

Sincerely,

A handwritten signature in cursive script, appearing to read "Mara Smith".

Mara Smith
(505) 827-6120

Enclosure

cc: Albuquerque Office

wr_01app

STATE ENGINEER OFFICE
WELL RECORDOFFICE OF STATE ENGINEER
SANTA FE, NEW MEXICO

2003 JAN 27 PM 1:16

Section 1. GENERAL INFORMATION

(A) Owner of well Carl & Rebecca Calvert Owner's Well No. _____
 Street or Post Office Address 1721 Avenida Las Campanas NW
 City and State Alb. N.M. 87107

Well was drilled under Permit No. RG-79302 and is located in the:

a. SW $\frac{1}{4}$ SE $\frac{1}{4}$ NW $\frac{1}{4}$ of Section 9 Township 24N Range 12E N.M.P.M.
 b. Tract No. _____ of Map No. _____ of the _____
 c. Lot No. 24 of Block No. _____ of the _____
 Subdivision, recorded in Taos County.
 d. X= 669250 feet, Y= 1940100 feet, N.M. Coordinate System Central Zone in
 the Gijosa Grant.

(B) Drilling Contractor Vigil's Well Drilling License No. WD-523

Address P.O. Box 142 Ranchos De Taos, N.M. 87557

Drilling Began 1/8/03 Completed 1/18/03 Type tools Rotary Size of hole 9 7/8" in.

Elevation of land surface or _____ at well is _____ ft. Total depth of well 1042' ft.

Completed well is ☒ shallow ☐ artesian. Depth to water upon completion of well 666' ft.

Section 2. PRINCIPAL WATER-BEARING STRATA

Depth in Feet		Thickness in Feet	Description of Water-Bearing Formation	Estimated Yield (gallons per minute)
From	To			
800'	880'	80'	Fine Sand & Gravel	30 GPM
900'	940'	40'		

Section 3. RECORD OF CASING

Diameter (inches)	Pounds per foot	Threads per in.	Depth in Feet		Length (feet)	Type of Shoe	Perforations	
			Top	Bottom			From	To
6 5/8"	17#	None	1'	1042'	1042'	None	820'	940'

Section 4. RECORD OF MUDDING AND CEMENTING

Depth in Feet		Hole Diameter	Sacks of Mud	Cubic Feet of Cement	Method of Placement
From	To				
1'	50'	14"		3 3/4 yds.	Pumped

Section 5. PLUGGING RECORD

Plugging Contractor _____

Address _____

Plugging Method _____

Date Well Plugged _____

Plugging approved by: _____

State Engineer Representative

No.	Depth in Feet		Cubic Feet of Cement
	Top	Bottom	
1			
2			
3			
4			

FOR USE OF STATE ENGINEER ONLY

Date Received _____

Quad _____ FWL _____ FSL _____

File No. RG-79302 Use _____ Location No. 249619 **DRILLER'S COPY**

[illegible]

Mani Singh
Driller

INSTRUCTIONS: This form should be executed in triplicate, preferably typewritten, and submitted to the appropriate district office of the State Engineer. All sections, except Section 5, shall be answered as completely and accurately as possible when any well is drilled, repaired or deepened. When this form is used as a plugging record, only Section 1(a) and Section 5 need be completed.

HC
6-30385

NEW MEXICO OFFICE OF THE STATE ENGINEER
CHANGE OF OWNERSHIP OF WATER RIGHT (INDIVIDUAL)

TAOS COUNTY
ELAINE S. MONTANO, CLERK
000343162
Book 647 Page 438
1 of 2
05/12/2008 04:35:01 PM
BY DOLORES

1. OWNER OF RECORD

Name: CARL CALVERT and REBECCA CALVERT
Contact: Carl Calvert
Address: P.O. Drawer 6305
City: Albuquerque

Work Phone: 247-9100
Home Phone: _____
State: NM Zip: 87197

NEW OWNER

Name: LUIS RICARDO URBANEJO and LAURIA R. URBANEJO
Contact: Luis Ricardo Urbanejo Work Phone: 418-840-1300
Address: P.O. Box 243 Home Phone: _____
City: Ranchos de Taos State: NM Zip: 87557

2. AMOUNT CONVEYED

State Engineer File Number: RG - 79302
Subfile Number _____ of Cause Number _____
Owner of record has conveyed all of said right.
(all or part)

Consumptive Use: _____ acre-feet per annum
Diversion Amount: 3.0 acre-feet per annum (domestic well)
Other: _____ (units)

3. PURPOSE OF USE

Domestic: X Livestock: _____ Irrigation: _____ Municipal: _____ Industrial: _____
Commercial: _____ Other (specify): _____
Specific use: _____

4. PLACE OF USE [see para. 5]

_____ acres of land described as follows:

Subdivision of Section (District or Hydrographic Survey)	Section (Map No.)	Township (Tract No.)	Range	Acres	Priority
_____	_____	_____	_____	_____	_____
_____	_____	_____	_____	_____	_____
_____	_____	_____	_____	_____	_____
_____	_____	_____	_____	_____	_____

Do Not Write Below This Line

File Number: RG-79302

Trn Number: 406627

OFFICE OF STATE ENGINEER
SANTA FE, NEW MEXICO

2008 APR 29 AM 11:00

NEW MEXICO OFFICE OF THE STATE ENGINEER
CHANGE OF OWNERSHIP OF WATER RIGHT (INDIVIDUAL)

TAOS COUNTY
ELAINE S. MONTANO, CLERK
000343162
Book 647 Page 439
2 of 2
05/12/2008 04:35:01 PM
BY DOLORES

5. WELLS TO ACCOMPANY CONVEYED RIGHT

Well File No.	Subdivision	Section	Township	Range
RG - 79302	SW ¼ SE ¼ NW ¼	9	24N	12E
	"x" = 669250; "y" = 1940100			

6. CONSENT TO LAWFUL CHANGE IN PLACE AND/OR PURPOSE OF USE

(I, We) the above owner(s) of record, hereby consent to a lawful change in the place and/or purpose of use of the above-described water right: (To be completed only if it is an irrigation water right and has been conveyed separate from the land to which it was appurtenant.)

(Signature)

(Signature)

7. ADDITIONAL STATEMENTS OR EXPLANATIONS:

the water right deed from owners of record to new owners is attached; the land deed from Klauer Manufacturing Company to new owners is also attached

Date: April 25, 2008.

AFFIRMATION

(We) Luis Ricardo Urbanejo and Lauria R. Urbanejo affirm that the
(Please Print)

foregoing statements are true to the best of my knowledge and belief.

Luis Ricardo Urbanejo
Applicant Signature
LUIS RICARDO URBANEJO

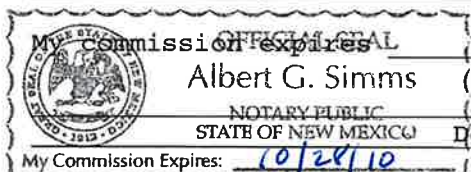
Lauria R. Urbanejo
Applicant Signature
LAURIA R. URBANEJO

ACKNOWLEDGEMENT

STATE OF NM)
COUNTY OF TAOS) ss.



This instrument was acknowledged before me this April 25, 2008, by Luis Ricardo Urbanejo and Lauria R. Urbanejo.



Albert G. Simms
Notary Public

Do Not Write Below This Line

This Change of Ownership form is hereby accepted for filing in accordance with Section 72-1-2.1, NMSA-1978 (1985 Repl. Pamp), as amended. The acceptance by the Office of the State Engineer does not constitute validation of the right conveyed.

Elaine S. Montano 4/29/2008
Date:

File Number: RG-79302

Trn Number: 406627

QUITCLAIM DEED

CARL A. CALVERT and REBECCA B. CALVERT, husband and wife as joint tenants, owners of Lot 3, El Mirador Subdivision shown on the plat thereof recorded in Cabinet D, p. 20-B of the records of Taos County, in order to re-document to the state engineer that a) the domestic well and well water right permitted to them on 12/6/02 (RG-79302) is located (as the permit states) on the adjacent Lot 24 then owned by Klauer Manufacturing Company (and now owned by Luis Ricardo Urbanejo and Lauria R. Urbanejo) with however the Calverts having (as the permit states) shared use of said well and a share of the water right permitted to said well under 8/13/02 well sharing agreement between us and Klauer Manufacturing (Book M-335, pp. 597-603) as owner of said Lot 24, hereby quitclaim to **LUIS RICARDO URBANEJO** and **LAURIA R. URBANEJO**, husband and wife as joint tenants, as owners of Lot 24, El Mirador Subdivision, ownership of said well located on said Lot 24, but reserving and excepting from this quitclaim our easements to and from said well, our rights of shared use of said well, and our one-third share in the water right permitted to said well, all under said 8/13/02 well sharing agreement as amended by us, Klauer, and the Urbanejos in our 12/6/04 amendment thereto (Book 469, pp. 12-16), and as further amended by Klauer's selection of Lot 4, El Mirador Subdivision, to share in this well in its 10/26/05 deed of Lot 4 to Eck.

DATED March 25, 2008.


CARL A. CALVERT


REBECCA B. CALVERT

ACKNOWLEDGEMENT

STATE OF NEW MEXICO)
) ss.
COUNTY OF BERNALILLO)



This instrument was acknowledged before me this March 25, 2008 by Carl A. Calvert and Rebecca B. Calvert.


Notary Public

My commission expires:

10-13-11

WARRANTY DEED

112
KLAUER MANUFACTURING COMPANY, INC., an Iowa Corporation, for consideration paid, grants to LUIS RICARDO URBANEJO and LAURIA R. URBANEJO, husband and wife, as Joint Tenants, 385 Edwards Avenue, San Jose, California 95110, the following described real estate located in Taos County, New Mexico, described as follows:

Lot 24 of El Mirador Subdivision, as reflected on plat thereof prepared by Jeffrey B. Stadler, NMLS No. 8327, filed for record on August 27, 1996 in Cabinet D, page 20-B, records of Taos County, New Mexico, together with a ten (10) foot wide utility easement along Calle Mirador.

SUBJECT TO reservations as contained in the patent from the United States of America to the Gijosa Grant dated October 26, 1908, and all rights incident thereto including but not limited to water rights, claims of title to water and any easements for ditches appurtenant thereto, and all interest in oil, gas and other minerals, if any, recorded in Book 28, pages 228-229, records of Taos County, New Mexico.

Subject to restrictions, terms, conditions and provisions contained in Declaration of Covenants and Restrictions of El Mirador Subdivision by Klauer Manufacturing Company dated August 27, 1996, filed for record in Book M-188, pages 773-784, re-recorded in Book M-190, pages 719-730 and Corrected in Book M-195, pages 704-715, and amended in Second Amendment, filed for record in Book M-202, pages 742-753, records of Taos County, New Mexico.

Subject to terms, conditions, provisions contained in El Mirador Disclosure Statement dated August 15, 1996 by Klauer Manufacturing Company, filed for record in Book M-189, pages 104-110 as amended in Book M-196, pages 300-306, records of Taos County, New Mexico.

Subject to dedication by Klauer Manufacturing Co., Inc., and acceptance by Board of County Commissioners of Taos County; Notes; building envelope with building reference marker; as reflected on survey entitled "El Mirador Subdivision" by Jeffrey B. Stadler, NMLS #8327, filed for record in Cabinet D, page 20-B, records of Taos County, New Mexico.

Subject to Bylaws of El Mirador Property Owners Association, filed for record in Book M-202, pages 754-765, records of Taos County, New Mexico.

Subject to Water Well Agreement dated 13, 2002 by and between Carl A. Calvert and Rebecca B. Calvert, husband and wife, and Klauer Manufacturing Company, an Iowa Corporation, filed

for record in Book M-335, page(s) 597-603, records of Taos County, New Mexico.

WITH WARRANTY COVENANTS.

DATED this 3rd day of December, 2004.

KLAUER MANUFACTURING CO., INC.

By:

James F. Klane


James F. Klauer
Vice President

Secretary

STATE OF IOWA)
) SS
COUNTY OF DUBUQUE)

This instrument was acknowledged before me on December 3, 2004,
by James F. Klauer, Vice President of Klauer Manufacturing Company, Inc., an Iowa
Corporation, on behalf of the corporation.

(SEAL)



Joann M. Grensday
NOTARY PUBLIC

My Commission Expires: 8/24/07

LAW OFFICE
ALBERT SIMMS
P.O. Box 681
TAOS, NEW MEXICO 87571

Albert G. Simms, lawyer
Sharon A. Smith, manager

Phone: 505-758-0220
Fax: 505-758-0593

May 13, 2008

Luis and Lauria Urbanejo
P.O. Box 243
Ranchos de Taos, New Mexico 87557

Re: Well on Lot 24

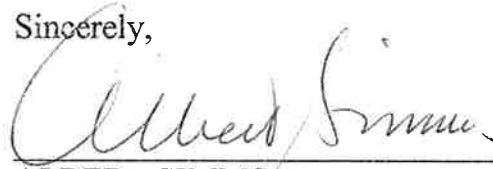
Hello,

Here are

- 1) recorded change of ownership of well water right from the Calverts to you, and
- 2) the 4/29/08 re-permit of this well from one household (lot) use to three households (lots) use with the well sharing agreement as amended attached to it.

Here too is the state engineer's water meter installation form which needs to be filled out, signed, and mailed to the state engineer (Angie Rodriguez, Water Rights Division, P.O. Box 25102, Santa Fe, New Mexico 87504) by May 28. I am sending a copy of this to the Calverts and to Mark Cowan as I suspect one of them has the required information and would be willing to fill out the form, sign it, and either send it to Angie or send it to me to send to Angie.

Sincerely,


ALBERT SIMMS

cc: Klauer Manufacturing Company
c/o Mark Cowan
204 Bendix Drive, Unit I
Taos, New Mexico 87571

Carl A. Calvert
Calvert & Menicucci
P.O. Drawer 6305
Albuquerque, New Mexico 87197

May 31, 2008

State Engineer Office
Water Rights Division
P.O. Box 25102
Santa Fe, New Mexico 87504

Dear Ms Rodriguez,

Enclosed please find the completed "Meter Installation and Inspection Form". We apologize for the delay in returning this form to your office. We just moved to our new house and even though I tried to keep the important papers near to my heart, it still took some time to locate them.

Sincerely,

A handwritten signature in cursive script that reads "Lauria and Ricardo Urbanejo". The signature is written in dark ink and is positioned above the printed name.

Lauria and Ricardo Urbanejo

Physical Address:

97 Calle Mirador
Ranchos de Taos, NM 87557

Mailing Address:

P.O. Box 243
Ranchos de Taos, NM 87557

Phone: 575-751-1233

METER INSTALLATION AND
INSPECTION FORM



STATE ENGINEER OFFICE
Santa Fe Office
PO BOX 25102
SANTA FE, NM 87504-5102

STATE OF NEW MEXICO
OFFICE OF THE STATE ENGINEER

Trn Nbr: 406638
File Nbr: RG 79302
Well File Nbr: RG 79302

LUIS RICARDO URBANEJO
P O BOX 243
RANCHOS DE TAOS, NM 87557

1. WATER METER INFORMATION:

Well File Nbr: RG 79302
Serial Number: 19304427 - plastic valves
9304427 metal valve
Meter Make: Badger
Number of Dials: 6 Multiplier: (0) (00) (000)
Number of dials that move on the left side of dial on meter. Circle number of zeros that don't move on right side of dial on meter.
Unit of Measure: (GALLONS) (CUBIC FEET) (BARRELS) (ACRE-FEET) ()
Circle appropriate unit of measure. Specify Other

Initial Reading: 000114.9 Initial Reading Date: 5-31-08

2. COMMENTS:

Inspector: Ricardo Urbanejo

Date: 5/31/08

wellcon5