NOTES:

1. MAX. EL. DENOTES MAXIMUM UNIT ELEVATION.
2. MIN. EL. DENOTES MINIMUM UNIT ELEVATION.
3. CEIL. EL. DENOTES ELEVATION AT INTERSECTION OF INTERIOR WALL AND CEILING.
4. BENCHMARK: TOP OF 1/2" REBAR WITH YELLOW PLASTIC CAP STAMPED "LS 8455" AT SOUTHWEST CORNER OF LOT 3, INF. I. ELEVATION 6474.32 FEET, U.S.G.S. DATUM.
5. ELEVATIONS SHOWN HEREON ARE MEASURED IN U.S. FEET.
6. UNIT DEFINITION IS INTERIOR AND INCLUDES DIVISION WALLS.
7. TOTAL AREA OF UNITS 1 THRU 4 = 6951 SQUARE FEET+/-.
8. LCE DENOTED LIMITED COMMON ELEMENT.

AMENDED CINCO GRANDE CONDOMINIUM
FLOOR PLANS AND PROFILES

#2

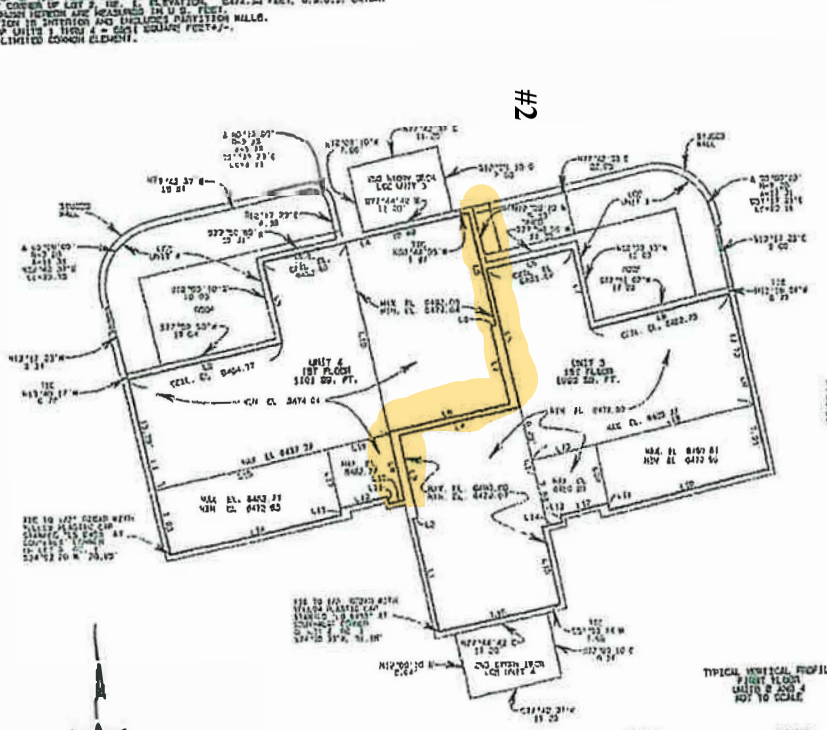

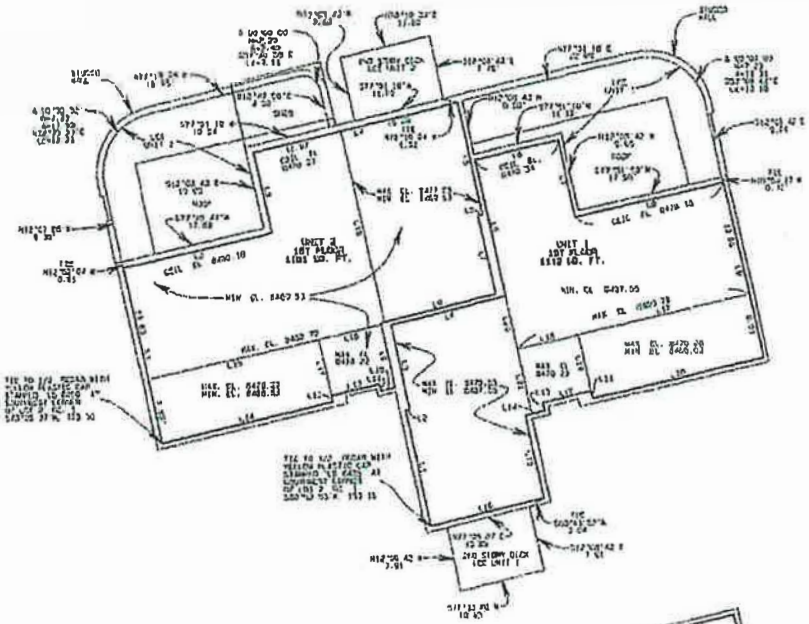

TYPICAL VERTICAL PROFILE
SECOND FLOOR
UNITS 3 AND 4
NOT TO SCALE



TYPICAL VERTICAL PROFILE
FIRST FLOOR
UNITS 3 AND 4
NOT TO SCALE

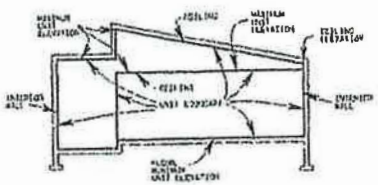

TYPICAL VERTICAL PROFILE
FIRST FLOOR
UNITS 1 AND 2
NOT TO SCALE

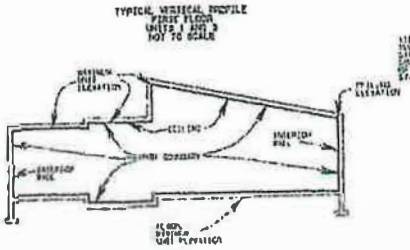

UNIT #2
38 Sage Ln.

LINE TABLE FOR UNIT 4

LINE	BEARING	DISTANCE
L1	N72°59'10"W	31.21
L2	N77°00'50"E	19.75
L3	N12°59'10"W	13.00
L4	N77°00'50"E	20.10
L5	S12°59'10"E	13.50
L6	N77°00'50"E	0.50
L7	S12°59'10"E	9.70
L8	N77°00'50"E	14.84
L9	S12°59'10"E	8.61
L10	N77°00'50"E	1.91
L11	N12°59'10"W	0.85
L12	S77°00'50"W	8.14
L13	S12°59'10"E	0.35
L14	N77°00'50"E	21.33
L15	N12°59'10"W	21.33
L16	N77°00'50"E	8.00
L17	S12°59'10"E	9.15
L18	S77°00'50"W	21.33
L19	S12°59'10"E	22.00

LINE TABLE FOR UNIT 3

LINE	BEARING	DISTANCE
L1	N12°59'10"W	14.15
L2	N77°00'50"E	0.25
L3	N12°59'10"W	9.01
L4	N77°00'50"E	14.00
L5	S12°59'10"E	17.00
L6	N77°00'50"E	10.75
L7	S12°59'10"E	19.00
L8	N77°00'50"E	18.50
L9	N12°59'10"W	21.84
L10	N77°00'50"E	21.50
L11	N12°59'10"W	0.83
L12	S77°00'50"W	8.00
L13	S12°59'10"E	0.50
L14	N77°00'50"E	2.16
L15	N12°59'10"W	0.50
L16	S77°00'50"W	14.00
L17	S12°59'10"E	14.00
L18	S77°00'50"W	21.50
L19	N12°59'10"W	17.00
L20	S77°00'50"W	0.50
L21	N12°59'10"W	7.15

LINE TABLE FOR UNIT 2

LINE	BEARING	DISTANCE
L1	N12°59'10"W	21.15
L2	N77°00'50"E	18.75
L3	N12°59'10"W	10.50
L4	N77°00'50"E	20.50
L5	S12°59'10"E	13.50
L6	N77°00'50"E	0.50
L7	S12°59'10"E	9.74
L8	S77°00'50"W	18.34
L9	S12°59'10"E	8.61
L10	S77°00'50"W	1.91
L11	N12°59'10"W	0.85
L12	S77°00'50"W	8.01
L13	S12°59'10"E	0.34
L14	S77°00'50"W	21.33
L15	N12°59'10"W	21.33
L16	S77°00'50"W	8.00
L17	S12°59'10"E	9.15
L18	S77°00'50"W	21.33
L19	S12°59'10"E	22.00

LINE TABLE FOR UNIT 1

LINE	BEARING	DISTANCE
L1	N12°59'10"W	14.15
L2	N77°00'50"E	0.25
L3	N12°59'10"W	10.27
L4	N77°00'50"E	13.00
L5	N12°59'10"W	15.50
L6	N77°00'50"E	10.75
L7	N12°59'10"W	8.15
L8	S77°00'50"W	10.50
L9	N12°59'10"W	21.50
L10	S77°00'50"W	21.41
L11	N12°59'10"W	0.83
L12	S77°00'50"W	8.00
L13	S12°59'10"E	0.50
L14	S77°00'50"W	2.50
L15	S12°59'10"E	10.15
L16	S77°00'50"W	14.00
L17	S77°00'50"W	21.41
L18	S77°00'50"W	7.50
L19	S12°59'10"E	7.00
L20	S77°00'50"W	0.50
L21	S12°59'10"E	0.50

COPYRIGHT © 2007 SURVEY CONSULTANTS, INC.

PLAT NO. 09153
SHEET 2 OF 2

Authentisign ID: 41AC963B-1517-F011-8B3D-00224822F75A