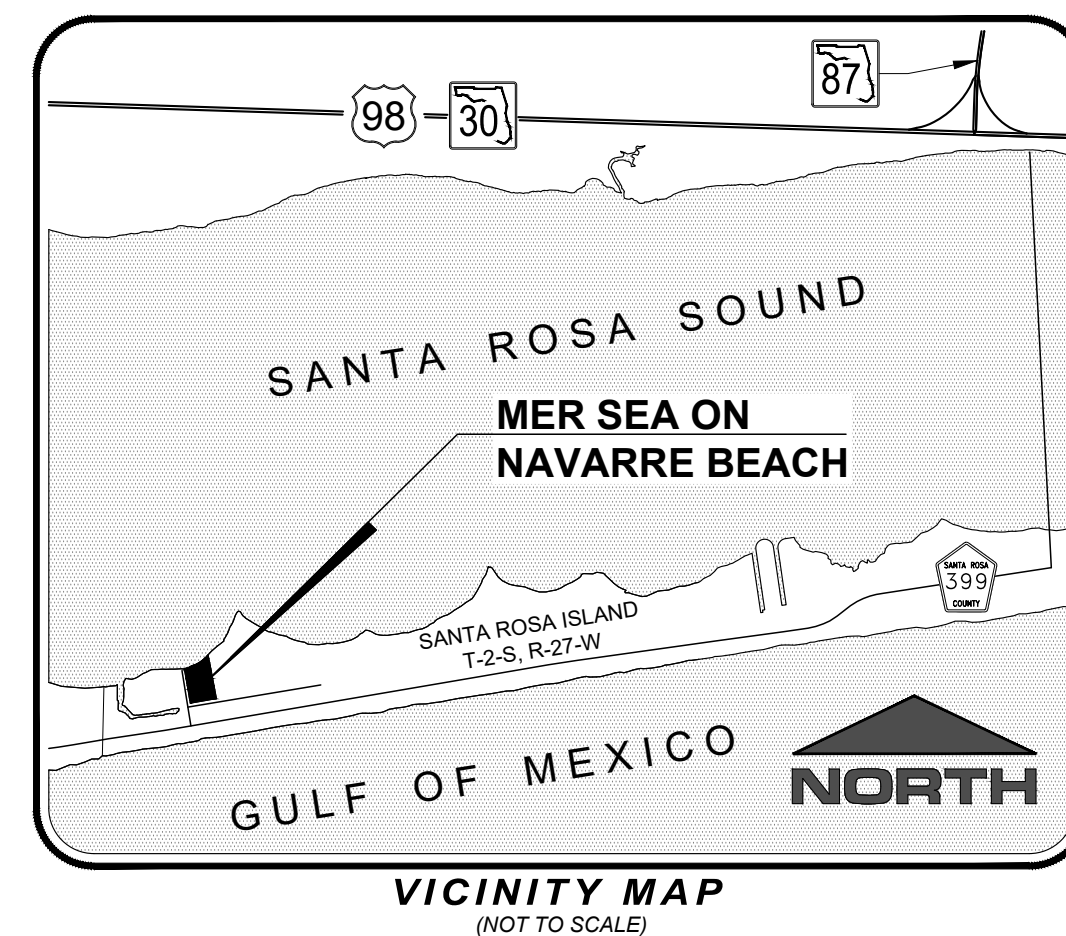
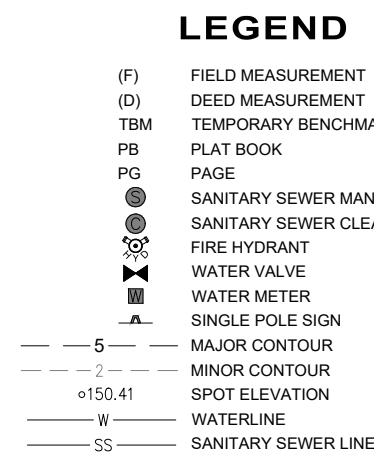
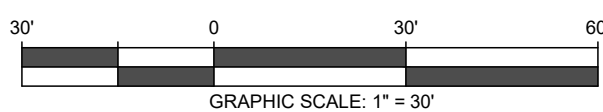


**LAND SURVEYOR:**  
360 SURVEYING SERVICES  
CONTACT: JOSHUA W. MILLER  
14 LIVE OAK STREET  
GULF BREEZE, FLORIDA 32561  
PHONE: 850-857-4400

**CIVIL ENGINEER:**  
JMA ENGINEERING SERVICES, INC.  
CONTACT: GERALD W. MAGUIRE, P.E.  
2726 WALLACE LAKE ROAD  
PACE, FLORIDA 32571  
PHONE: 850-554-5903



**LEGAL DESCRIPTION:** (O.R. BOOK 4523, PAGE 1371

COMMENCING AT THE INTERSECTION OF THE WEST LINE OF NAVARRA BEACH, RESIDENTIAL SECTION NUMBER 1, AND THE NORTH RIGHT OF WAY LINE OF GULF BOULEVARD (120 FEET RIGHT OF WAY), THENCE GO EASTERLY ALONG THE SAID NORTH RIGHT OF WAY LINE, BEING ON A CURVE CONCAVE SOUTHERLY AND HAVING A RADIUS OF 17,270.8 FEET, THENCE GO NORTH 11 DEGREES 11 MINUTES 30 SECONDS WESTERLY TO THE POINT OF BEGINNING OF THE PARCEL HERE DESCRIBED, THENCE GO NORTH 11 DEGREES 11 MINUTES 30 SECONDS EASTERLY ALONG THE SAID NORTH RIGHT OF WAY LINE FOR A DISTANCE OF 204.54 FEET, THENCE GO SOUTH 11 DEGREES 11 MINUTES 30 SECONDS WESTERLY TO THE POINT OF BEGINNING OF THE PARCEL, MORE OR LESS, TO THE POINT OF BEGINNING OF THE SAID NORTH RIGHT OF WAY LINE, BEING ON A CURVE CONCAVE SOUTHERLY AND HAVING A RADIUS OF 17,270.8 FEET, THENCE GO NORTH 11 DEGREES 11 MINUTES 30 SECONDS EASTERLY ALONG THE SAID NORTH RIGHT OF WAY LINE FOR A DISTANCE OF 316.00 FEET TO THE NORTH RIGHT OF WAY LINE OF SANTA ROSA BOULEVARD (66 FEET RIGHT OF WAY), THENCE GO NORTH 78 DEGREES 11 MINUTES 30 SECONDS EAST ALONG SAID NORTH RIGHT OF WAY LINE FOR A DISTANCE OF 166.00 FEET TO THE POINT OF BEGINNING OF THE PARCEL HERE DESCRIBED, THENCE GO NORTH 11 DEGREES 11 MINUTES 30 SECONDS WESTERLY TO THE POINT OF BEGINNING OF THE PARCEL, MORE OR LESS, TO THE POINT OF BEGINNING OF THE SAID NORTH RIGHT OF WAY LINE, BEING ON A CURVE CONCAVE SOUTHERLY AND HAVING A RADIUS OF 17,270.8 FEET, THENCE GO NORTH 11 DEGREES 11 MINUTES 30 SECONDS EASTERLY ALONG THE SAID NORTH RIGHT OF WAY LINE FOR A DISTANCE OF 459.75 FEET, THENCE GO NORTH 11 DEGREES 40 MINUTES 30 SECONDS WESTERLY FOR A DISTANCE OF 800 FEET, MORE OR LESS TO THE SOUTHERLY SHORE OF THE SAID NORTH RIGHT OF WAY LINE, BEING ON A CURVE CONCAVE SOUTHERLY AND HAVING A RADIUS OF 500 FEET MORE OR LESS TO THE AFOREMENTIONED POINT "X" AND THE END OF THIS DESCRIPTION.

PAGE PROJECT DESCRIPTION BY SURVEY DATED JUNE 20, 2022, PREPARED BY 360 SURVEY SERVICES,  
MORE 2022-131.

CORNER AND TO THE EAST BOUNDARY OF NAVARRE BEACH RESIDENTIAL SECTION NUMBER 18  
TO THE NORTH RIGHT OF WAY LINE OF GULF BOULEVARD (120' RW), THENCE EASTERLY ALONG SAID NORTH RIGHT OF  
WAY LINE, BEING ON A CURVE CONCAVE SOUTHERLY AND HAVING A RADIUS OF 17,270.80 FEET, AN ARC DISTANCE OF  
604.02 FEET TO THE POINT OF REVERSE CURVATURE OF A CURVE CONCAVE NORTHERLY AND HAVING A RADIUS OF  
17,270.80 FEET, THENCE NORTHEAST ALONG SAID NORTH RIGHT OF WAY LINE, BEING ON A STRAIGHT LINE, A  
DISTANCE OF 612.06 FEET TO THE POINT OF TANGENCY OF SAID CURVE; THENCE CONTINUE ALONG SAID NORTH  
RIGHT OF WAY LINE, NORTH 76 DEGREES 01 MINUTES 14 SECONDS EAST, 204.54 FEET (BEING NORTH 78 DEGREES 11 MINUTES 30  
SECONDS EAST, 204.54 FEET PER O.R. BOOK 2444, PAGE 1571); THENCE LEAVING SAID NORTH RIGHT OF WAY LINE OF  
GULF BOULEVARD, BEING ON A STRAIGHT LINE, A DISTANCE OF 316.00 FEET (BEING NORTH 78 DEGREES 11 MINUTES 30  
MINUTES 30 SECONDS WEST, 316.00 FEET PER O.R. BOOK 2444, PAGE 1571) TO THE NORTH RIGHT OF WAY LINE OF  
WHITE SANDS BOULEVARD (FORMERLY SANTA ROSA BOULEVARD) (66' RW); THENCE ALONG SAID NORTH RIGHT OF  
WAY LINE, BEING ON A STRAIGHT LINE, A DISTANCE OF 166.00 FEET (BEING NORTH 78 DEGREES 11 MINUTES 30  
SECONDS EAST, 166.00 FEET PER O.R. BOOK 2444, PAGE 1571) TO THE POINT OF BEGINNING AND THE INTERSECTION  
OF THE EAST RIGHT OF WAY LINE OF SOUTH CAROLINA STREET (FORMERLY SANTA ROSA BOULEVARD) (66' RW) AND  
THE EAST RIGHT OF WAY LINE OF SOUTH CAROLINA STREET (FORMERLY SANTA ROSA BOULEVARD) (66' RW) AND  
GRAND AVENUE, A SUBDIVISION OF A PORTION OF SANTA ROSA ISLAND, AS RECORDED IN PLAT BOOK "A", AT PAGE 52  
OF THE PUBLIC RECORDS SANTA ROSA COUNTY, FLORIDA; THENCE LEAVING SAID NORTH RIGHT OF WAY LINE, ALONG  
THE EAST RIGHT OF WAY LINE OF SOUTH CAROLINA STREET ALSO BEING THE EAST LINE OF SAID SOUTH CAROLINA  
STREET, BEING ON A STRAIGHT LINE, A DISTANCE OF 192.00 FEET (BEING NORTH 78 DEGREES 11 MINUTES 30  
SECONDS EAST, 192.00 FEET PER O.R. BOOK 2444, PAGE 1571) TO THE POINT OF BEGINNING AND THE INTERSECTION  
OF SANTA ROSA SOUND AND PASSING THROUGH A 12" CAPPED IRON ROD #2539, BEING POINT "A". AT 597.65 FEET  
BEING NORTH 11 DEGREES 48 MINUTES 30 SECONDS WEST, 610.00 FEET, MORE OR LESS, PER O.R. BOOK 2444, PAGE  
1571; THENCE NORTH 11 DEGREES 48 MINUTES 30 SECONDS WEST, 610.00 FEET, MORE OR LESS, PER O.R. BOOK 2444,  
PAGE 1571; THENCE NORTH 11 DEGREES 48 MINUTES 30 SECONDS WEST, 610.00 FEET, MORE OR LESS, PER O.R. BOOK 2444,  
PAGE 1571; THENCE NORTH 12 DEGREES 27 MINUTES 07 SECONDS EAST, 43.88 FEET, THENCE NORTH 12 DEGREES 27  
DEGREES 11 MINUTES 37 SECONDS EAST, 32.92 FEET; THENCE NORTH 64 DEGREES 44 MINUTES 13 SECONDS EAST,  
84.85 FEET; THENCE NORTH 62 DEGREES 35 MINUTES 14 SECONDS EAST, 44.45 FEET; THENCE NORTH 58 DEGREES 09  
MINUTES 50 SECONDS EAST, 44.45 FEET; THENCE NORTH 58 DEGREES 09 MINUTES 50 SECONDS EAST, 44.45 FEET;  
THENCE NORTH 51 DEGREES 45 MINUTES 02 SECONDS EAST, 41.86 FEET; THENCE NORTH 48 DEGREES 28 MINUTES 51  
SECONDS EAST, 43.89 FEET; THENCE NORTH 44 DEGREES 57 MINUTES 17 SECONDS EAST, 87.96 FEET; THENCE NORTH  
44 DEGREES 57 MINUTES 17 SECONDS EAST, 87.96 FEET; THENCE NORTH 44 DEGREES 57 MINUTES 17 SECONDS EAST,  
VILLAS (ALSO KNOWN AS SUNSET HARBOUR VILLAS), A CONDOMINIUM, AS RECORDED IN O.R. BOOK 2030, PAGES 776  
TO 826, AND AMENDED IN O.R. BOOK 2661, PAGES 495 TO 516, AND O.R. BOOK 2820, PAGES 238 AND 239, ALL IN THE  
PUBLIC RECORDS OF ESCAMBIA COUNTY, FLORIDA AND AMENDED IN O.R. BOOK 1515, PAGES 456 TO 459, OF THE  
PUBLIC RECORDS OF ESCAMBIA COUNTY, FLORIDA; THENCE CONTINUE ALONG SAID NORTH RIGHT OF WAY LINE OF  
SUNSET HARBOR, SOUTH 09 DEGREES 38 MINUTES 26 SECONDS EAST, 789.25 FEET TO THE SOUTHWESTERLY CORNER  
OF SAID SUNSET HARBOR VILLAS AND AFORSAID NORTHERLY RIGHT OF WAY LINE OF WHITE SANDS BOULEVARD AND  
SAID SUNSET HARBOR, BEING ON A STRAIGHT LINE, A DISTANCE OF 800.00 FEET (BEING NORTH 78 DEGREES 11  
MINUTES 30 SECONDS EAST, 800.00 FEET, MORE OR LESS, PER O.R. BOOK 2444, PAGE 1571) THENCE DEPARTING SAID  
WEST LINE ALONG SAID NORTHERLY RIGHT OF WAY LINE, SOUTH 80 DEGREES 21 MINUTES 46 SECONDS WEST, 459.70  
FEET (BEING NORTH 10 DEGREES 38 MINUTES 30 SECONDS WEST, 459.75 FEET PER O.R. BOOK 2444, PAGE 1571) TO  
THE POINT OF BEGINNING.

ALL LYING AND BEING IN SANTA ROSA ISLAND, TOWNSHIP 2 SOUTH, RANGE 27 WEST, SANTA ROSA COUNTY, FLORIDA

**SURVEYOR'S NOTES:**

1. FIELD WORK FOR THIS SURVEY WAS COMPLETED ON 8-19-24 AND WAS RECORDED IN FIELD BOOK 230 PAGE 14.
2. THE MEASUREMENTS SHOWN HEREON WERE MADE TO UNITED STATES SURVEY FOOT AND WERE RECORDED IN DECIMAL OF FEET UNLESS OTHERWISE MARKED.
3. NORTH AND THIS SURVEY IS BASED ON THE STATE PLANE COORDINATE SYSTEM, FLORIDA NORTH ZONE, NORTH AMERICAN DATUM OF 1983 (RE-ADJUSTED IN 2011).
4. ALL EASEMENTS AND RIGHTS-OF-WAY OF WHICH THE SURVEYOR HAS KNOWLEDGE HAVE BEEN SHOWN HEREON. THE SURVEYOR HAS MADE NO INVESTIGATION OR INDEPENDENT SEARCH FOR EASEMENTS OF RECORD, ENCUMBRANCES, RESTRICTIVE COVENANTS, OWNERSHIP TITLE EVIDENCE, OR ANY OTHER FACTS THAT AN ACCURATE AND CURRENT TITLE SEARCH MAY DISCLOSE.
5. BEARINGS SHOWN HERE ARE BASED ON THE NORTH RIGHT OF WAY OF WHITE SANDS BOULEVARD (66' R/W) AS IT RELATES TO THE STATE PLANE COORDINATE SYSTEM, FLORIDA NORTH ZONE, NORTH AMERICAN DATUM OF 1983 (RE-ADJUSTED IN 2011).
6. ENCROACHMENTS ARE AS SHOWN.
7. ALL LOT CORNERS ARE MONUMENTED WITH A 1/2" REBAR WITH CAP STAMPED "FLB 7612".
8. ALL POINTS OF CURVATURE, POINTS OF TANGENCY, POINTS OF INTERSECTION AND RADIUS POINTS ALONG THE CENTERLINE OF RIGHT OF WAY ARE MONUMENTED WITH MAG NAIL WITH GREEN DISC STAMPED "FLB 7612".
9. THE MEAN HIGH WATER LINE (MHWL) [ORDINARY HIGH WATER LINE (OHWL)] AS SHOWN HEREON WAS ESTABLISHED IN ACCORDANCE WITH F.S. CHAPTER 177 25-177.01 AND AS PER INSTRUCTIONS AND REFERENCE DATA PROVIDED BY THE FLORIDA DEPARTMENT OF ENVIRONMENTAL PROTECTION, BUREAU OF SURVEYING AND MAPPING.
10. ELEVATIONS SHOWN HEREON ARE REFERENCED TO THE NORTH AMERICAN VERTICAL DATUM OF 1988 (NAV88) BASED ON NATIONAL GEODETIC SURVEY MARKER DESIGNATION: 872 9678 A TIDAL (PID: BG3685), HAVING A PUBLISHED ELEVATION OF 16.23 FEET.
11. THIS TIDAL WATER SURVEY COMPLIES WITH CHAPTER 177, PART II, FLORIDA STATUTES.
12. IT IS THE OPINION OF THE UNDERSIGNED SURVEYOR & MAPPER THAT THE PARCEL OF LAND SHOWN HEREON IS IN  
\*\* ZONES "VE & AE", SPECIAL FLOOD HAZARD AREAS SUBJECT TO INUNDATION BY THE 1% ANNUAL CHANCE  
\*\* ZONE "X", 0.2% ANNUAL CHANCE FLOOD HAZARD, AREAS OF 1% ANNUAL CHANCE FLOOD WITH AVERAGE DEPT  
LESS THAN ONE FOOT OR WITH DRAINAGE AREAS OF LESS THAN ONE SQUARE MILE BASED ON THE FEDERAL  
ENVIRONMENTAL MANAGEMENT AGENCY (FEMA) ELECTRONIC FLOOD INSURANCE RATE MAP FOR SANTA ROSA  
COUNTY, FLORIDA, COMMUNITY PLAN NUMBERS 12133C0568H & 12133C0656H, EFFECTIVE DATE OF  
NOVEMBER 19, 2021. ELEVATIONS SHOWN ARE THOSE PUBLISHED ON SAID FEMA MAP AND ARE NOT FIELD  
VERIFIED. (SEE TABLE BELOW)

**SURVEYOR'S CERTIFICATE:**

I HEREBY CERTIFY THAT THIS SURVEY WAS MADE UNDER MY RESPONSIBLE CHARGE AND ADHERES TO STANDARDS OF PRACTICE AS SET FORTH BY THE FLORIDA BOARD OF PROFESSIONAL SURVEYORS AND MAPPERS IN CHAPTER 5J-17.050, 5J-17.051 AND 5J-17.052 FLORIDA ADMINISTRATIVE CODE, PURSUANT TO SECTION 472.027, FLORIDA STATUTES.

JOSHUA W. MILLER P.S.M. #7238  
360 SURVEYING SERVICES L.B. #7612

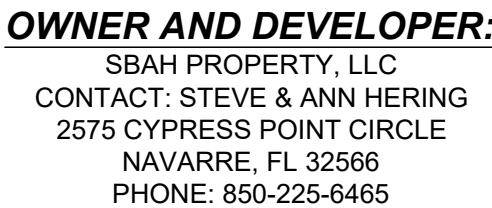
	DOCUMENT INCOMPLETE UNLESS SHEETS 1 & 2 ARE TOGETHER					
	RELOCATED TOP OF FOND	LS	JAN	10-10-2024		
	RELOCATED TOP OF FOND AND BERM	LS	JAN	03-17-2025		
NO	DESCRIPTION BEIJONS	BY	C/O	DATE		

TITLE	AS-BUILT SURVEY			
	MER SEA ON NAVARE BEACH			
	A-47 LOT RESIDENTIAL SUBDIVISION			
BEING A PORTION OF SANTA ROSA ISLAND, TOWNSHIP 2 SOUTH, RANGE 27 WEST SANTA ROSA COUNTY, FLORIDA				
SHEET NUMBER	1 OF 2	DRAWN BY:	JLS	JOB NO: 2022-131
	SCALE	1"=30'	DATE:	09-05-2024

**360 Surveying Services**  
14 Live Oak Street—Suite E~Gulf Breeze, FL 32561  
office:850.857.4400 ~ email:office@360surveyingservices.com  
Florida Licensed Business #7612

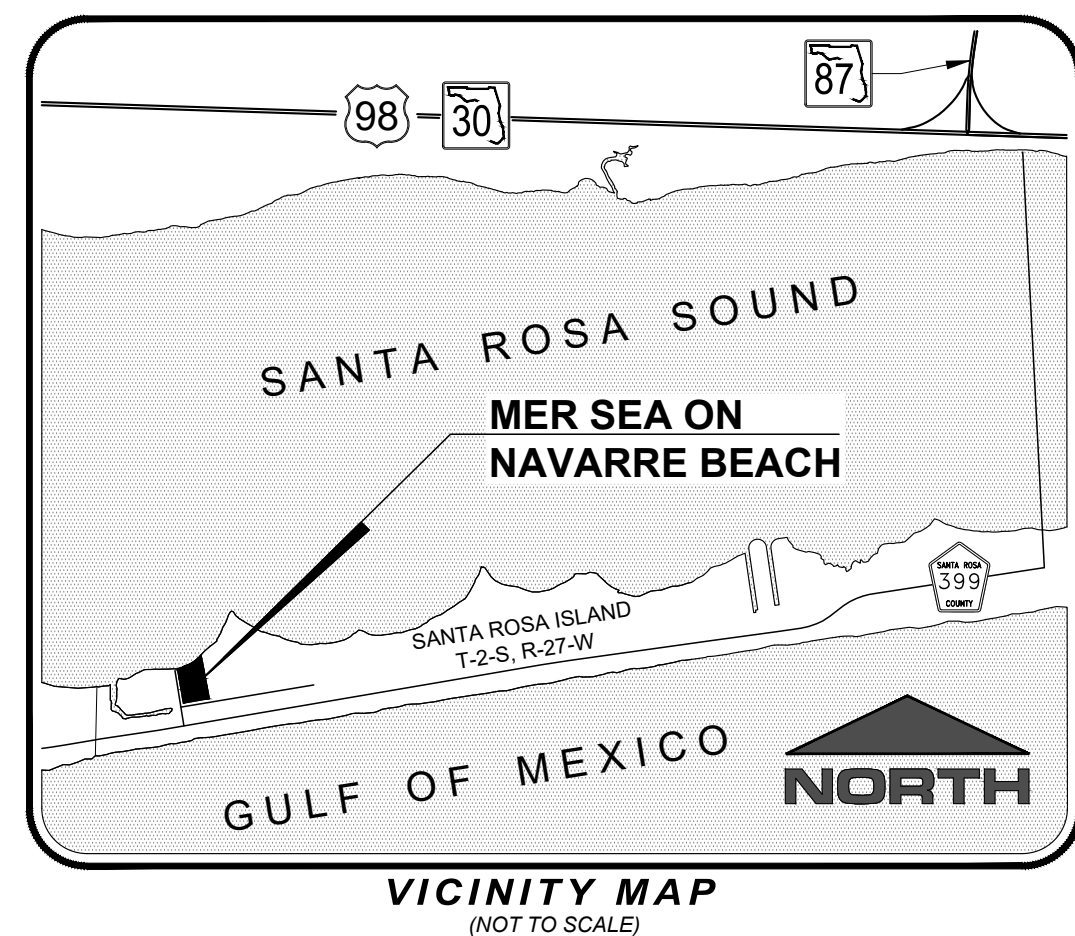
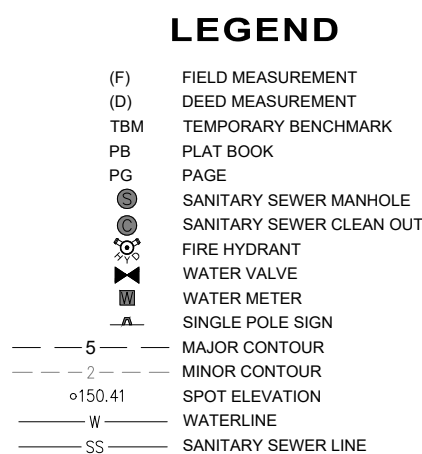
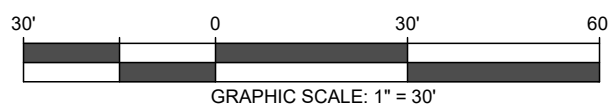






**LAND SURVEYOR:**  
360 SURVEYING SERVICES  
CONTACT: JOSHUA W. MILLER  
14 LIVE OAK STREET  
GULF BREEZE, FLORIDA 32561  
PHONE: 850-857-4400

**CIVIL ENGINEER:**  
JMA ENGINEERING SERVICES, INC.  
CONTACT: GERALD W. MAGUIRE, P.E.  
2726 WALLACE LAKE ROAD  
PACE, FLORIDA 32571  
PHONE: 850-554-5903



**LEGAL DESCRIPTION:** (O.R. BOOK 4523, PAGE 1371)

COMMENCING AT THE INTERSECTION OF THE WEST LINE OF NAVARRE BEACH, RESIDENTIAL SECTION NUMBER 1, AND THE NORTH RIGHT OF WAY LINE OF GULF BOULEVARD (120 FEET RIGHT OF WAY), THENCE GOE EASTERLY ALONG THE SAID NORTH RIGHT OF WAY LINE, BEINGS ON A CURVE CONTINUE SOUTHERLY AND HAVING A RADIUS OF 17,270.8 FEET, THENCE GOE SOUTHERLY ALONG THE SAID CURVE, BEINGS ON A CURVE CONTINUE SOUTHERLY AND HAVING A RADIUS OF 17,270.8 FEET, THENCE GOE SOUTHERLY ALONG THE SAID CURVE, BEINGS ON A CURVE CONTINUE EASTERLY ALONG THE ARC OF SAID CURVE AND RIGHT OF WAY LINE FOR AN ARC DISTANCE OF 612.06 FEET TO THE POINT OF TANGENCY OF SAID CURVE, THENCE GOE NORTH 78 DEGREES 11 MINUTES 30 SECONDS EAST ALONG THE SAID RIGHT OF WAY LINE FOR A DISTANCE OF 204.54 FEET, THENCE GOE NORTHEAST ALONG THE SAID RIGHT OF WAY LINE FOR A DISTANCE OF 100.00 FEET TO THE NORTH RIGHT OF WAY LINE OF SANTA ROSA BOULEVARD, FOR A DISTANCE OF 318.00 FEET TO THE NORTH RIGHT OF WAY LINE OF SANTA ROSA BOULEVARD (66 FEET RIGHT OF WAY), THENCE GOE NORTH 78 DEGREES 11 MINUTES 30 SECONDS EAST ALONG SAID NORTH RIGHT OF WAY LINE FOR A DISTANCE OF 166.00 FEET TO THE POINT OF BEGINNING OF THE PARCEL HEREIN DESCRIBED, THENCE GOE NORTH 11 DEGREES 45 MINUTES 30 SECONDS WEST TO THE POINT OF BEGINNING OF THE PARCEL, MORE OR LESS, TO THE SOUTHERLY CORNER OF SAID SANTA ROSA BOULEVARD, POINT OF BEGINNING OF THE PARCEL, MORE OR LESS, THENCE RETURN TO THE POINT OF BEGINNING, THENCE GOE NORTH 78 DEGREES 11 MINUTES 30 SECONDS EAST ALONG THE NORTH RIGHT OF WAY LINE OF SANTA ROSA BOULEVARD FOR A DISTANCE OF 459.75 FEET, THENCE GOE NORTH 11 DEGREES 45 MINUTES 30 SECONDS WEST FOR A DISTANCE OF 800 FEET, MORE OR LESS TO THE SOUTHERLY SHORT CORNER OF SAID SANTA ROSA BOULEVARD, THENCE GOE NORTH 78 DEGREES 11 MINUTES 30 SECONDS EAST FOR 800 FEET MORE OR LESS TO THE AFOREMENTIONED POINT "X" AND THE END OF THIS DESCRIPTION.

[illegible]

ALL LYING AND BEING IN SANTA ROSA ISLAND, TOWNSHIP 2 SOUTH, RANGE 27 WEST, SANTA ROSA COUNTY, FLORIDA

**SURVEYOR'S NOTES:**

1. FIELD WORK FOR THIS SURVEY WAS COMPLETED ON 8-19-24 AND WAS RECORDED IN FIELD BOOK 230 PAGE 14.
2. THE MEASUREMENTS SHOWN HEREON WERE MADE TO UNITED STATES SURVEY FOOT AND WERE RECORDED IN DECIMAL OF FEET UNLESS OTHERWISE MARKED.
3. NORTH AND THIS SURVEY IS BASED ON THE STATE PLANE COORDINATE SYSTEM, FLORIDA NORTH ZONE, NORTH AMERICAN DATUM OF 1983 (RE-ADJUSTED IN 2011).
4. ALL EASEMENTS AND RIGHTS-OF-WAY OF WHICH THE SURVEYOR HAS KNOWLEDGE HAVE BEEN SHOWN HEREON. THE SURVEYOR HAS MADE NO INVESTIGATION OR INDEPENDENT SEARCH FOR EASEMENTS OF RECORD, EASEMENTS, RESTRICTIVE COVENANTS, OWNERSHIP TITLE EVIDENCE, OR ANY OTHER FACTS THAT AN ACCURATE AND CURRENT TITLE SURVEY MAY DISCLOSE.
5. BEARINGS SHOWN HEREON ARE BASED ON THE NORTH RIGHT OF WAY OF WHITE SANDS BOULEVARD (66' R/W) AS IT RELATES TO THE STATE PLANE COORDINATE SYSTEM, FLORIDA NORTH ZONE, NORTH AMERICAN DATUM OF 1983 (RE-ADJUSTED IN 2011).
6. ENCROACHMENTS ARE AS SHOWN.
7. ALL LOT CORNERS ARE MONUMENTED WITH A 1/2" REBAR WITH CAP STAMPED "FLB 7612".
8. ALL POINTS OF CURVATURE, POINTS OF TANGENCY, POINTS OF INTERSECTION AND RADIUS POINTS ALONG THE CENTERLINE OF RIGHT OF WAY ARE MONUMENTED WITH MAG NAIL WITH GREEN DISK STAMPED "FLB 7612".
9. THE MEAN HIGH WATER LINE (MHWL) ORDINARY HIGH WATER LINE (OHWL) AS SHOWN HEREON WAS ESTABLISHED IN ACCORDANCE WITH CHAPTER 177.25-177.40 AS PER INSTRUCTIONS AND REFERENCE DATA PROVIDED BY THE FLORIDA DEPARTMENT OF ENVIRONMENTAL PROTECTION, BUREAU OF SURVEYING AND MAPPING.
10. ELEVATIONS SHOWN HEREON ARE REFERENCED TO THE NORTH AMERICAN VERTICAL DATUM OF 1988 (NAV88) AND BASED ON A MONUMENTED SURVEY MARKER DESIGNATION: 672 9678 A TIDAL (PID: BG3688), HAVING A RELATED ELEVATION OF 16.23 FEET.
11. THIS TIDAL WATER SURVEY COMPLIES WITH CHAPTER 177, PART II, FLORIDA STATUTES.
12. IT IS THE OPINION OF THE UNDERSIGNED SURVEYOR & MAPPER THAT THE PARCEL OF LAND SHOWN HEREON IS IN  
•• ZONES "VE" & "AE", SPECIAL FLOOD HAZARD AREAS SUBJECT TO INUNDATION BY THE 1% ANNUAL CHANCE  
•• FLOOD,  
•• ZONE "A", 0.2% ANNUAL CHANCE FLOOD AREAS, AREAS OF 1% ANNUAL CHANCE FLOOD WITH AVERAGE DEPTH  
LESS THAN ONE FOOT OR WITH DRAINAGE AREAS OF LESS THAN ONE SQUARE MILE BASED ON THE FEDERAL  
EMERGENCY MANAGEMENT AGENCY (FEMA) ELECTRONIC FLOOD INSURANCE RATE MAP FOR SANTA ROSA  
COUNTY, FLORIDA, COMMUNITY PANEL: NUMBERS 1213030686 & 1213030686, EFFECTIVE DATE OF  
NOVEMBER 19, 2021. ELEVATIONS SHOWN ARE THOSE LISTED ON SAID FEMA MAP AND ARE NOT FIELD  
VERIFIED. (SEE TABLE BELOW)

DOCUMENT INCOMPLETE UNLESS SHEETS 1 & 2 ARE TOGETHER				
		LS	JM	DATE
1	RELOCATED TOP OF POND	LS	JM	10-10-2024
2	RELOCATED TOP OF POND AND BERM	LS	JM	03-17-2025
NO	DESCRIPTION	BY	CKO	DATE
	REVISIONS			

TITLE	
AS-BUILT SURVEY	
MER SEA ON NAVARE BEACH	
A 47 LOT RESIDENTIAL SUBDIVISION	
BEING A PORTION OF SANTA ROSA ISLAND, TOWNSHIP 2 SOUTH, RANGE 27 WEST SANTA ROSA COUNTY, FLORIDA	
SHEET NUMBER:	2 OF 2
DRAWN BY:	JLS
CHECK BY:	JWM
DATE:	09-05-2024
SCALE	1"=30'
JOB NO: 2022-131	

**360 Surveying Services**  
14 Live Oak Street-Suite E~Gulf Breeze, FL 32561  
office:850.857.4400 ~ email:office@360surveyingservices.com  
*Florida Licensed Business #7612*

