






Ann and Roy Butler Hike and Bike Trail



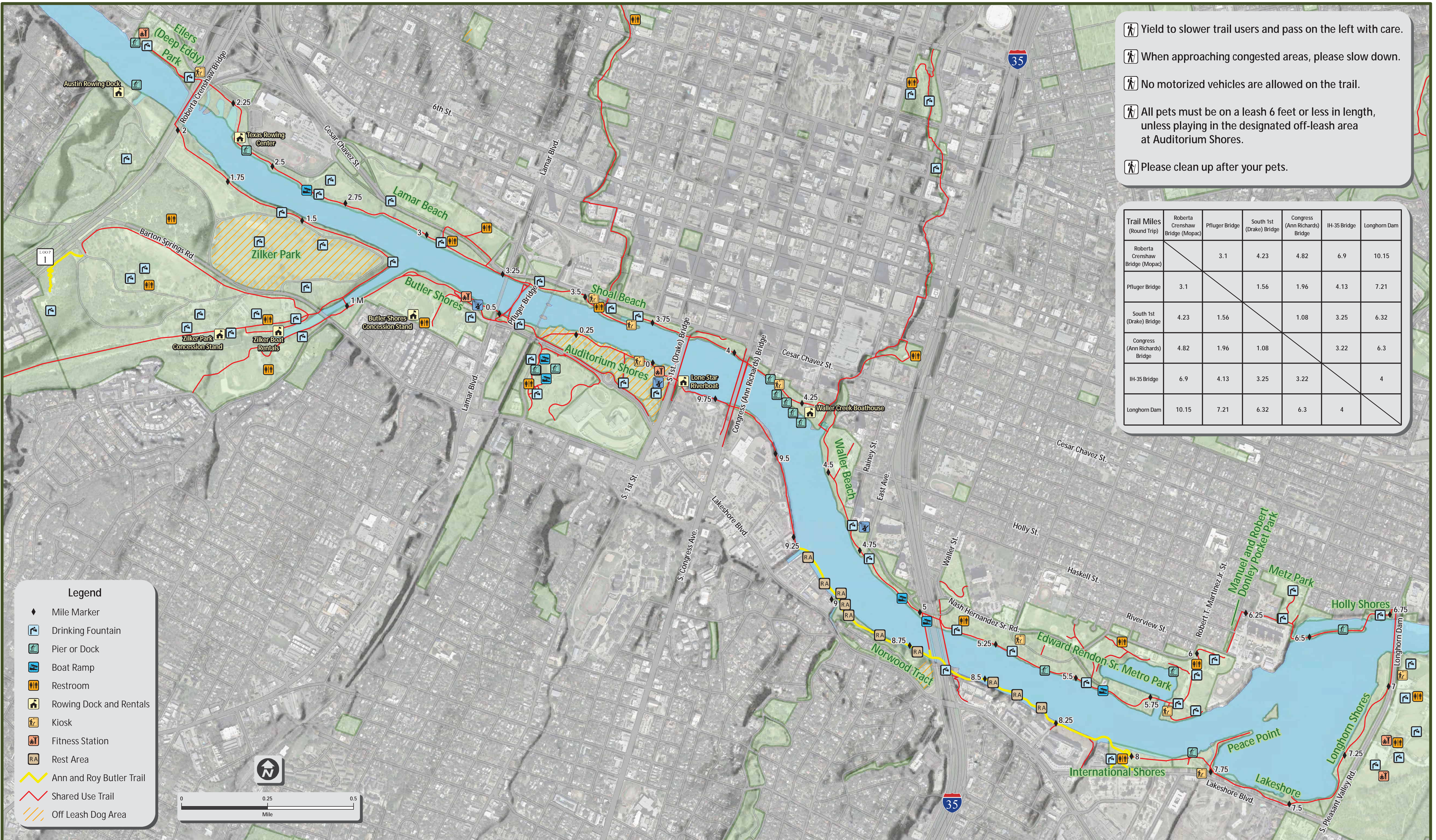
Department Mission Statement:
The purpose of the Parks and Recreation Department is to provide, protect and preserve a park system that promotes quality recreational, cultural and outdoor experiences for the Austin community.
<http://www.austintexas.gov/department/parks-and-recreation>

ADA Statement :
The City of Austin is proud to comply with the Americans with Disabilities Act. If you require assistance for participation in our programs or use of our facilities, please call (512) 974-6700.













Map Disclaimer Statement:
This product is for informational purposes and may not have been prepared for or be suitable for legal, engineering, or surveying purposes. It does not represent an on-the-ground survey and represents only the approximate relative location of property boundaries. This product has been produced by the Parks and Recreation Department for the sole purpose of geographic reference. No warranty is made by the City of Austin regarding specific accuracy or completeness.

-  Yield to slower trail users and pass on the left with care.
-  When approaching congested areas, please slow down.
-  No motorized vehicles are allowed on the trail.
-  All pets must be on a leash 6 feet or less in length, unless playing in the designated off-leash area at Auditorium Shores.
-  Please clean up after your pets.

Trail Miles (Round Trip)	Roberta Crenshaw Bridge (Mopac)	Pfluger Bridge	South 1st (Drake) Bridge	Congress (Ann Richards) Bridge	IH-35 Bridge	Longhorn Dam
Roberta Crenshaw Bridge (Mopac)		3.1	4.23	4.82	6.9	10.15
Pfluger Bridge	3.1		1.56	1.96	4.13	7.21
South 1st (Drake) Bridge	4.23	1.56		1.08	3.25	6.32
Congress (Ann Richards) Bridge	4.82	1.96	1.08		3.22	6.3
IH-35 Bridge	6.9	4.13	3.25	3.22		4
Longhorn Dam	10.15	7.21	6.32	6.3	4	



Legend

-  Mile Marker
-  Drinking Fountain
-  Pier or Dock
-  Boat Ramp
-  Restroom
-  Rowing Dock and Rentals
-  Kiosk
-  Fitness Station
-  Rest Area
-  Ann and Roy Butler Trail
-  Shared Use Trail
-  Off Leash Dog Area

